

**MEDIA RELEASES ISSUED
FOR HAZARD MITIGATION
PLAN UPDATE**

NEWS

March 15, 2021

For Immediate Release

**THE COUNTY OF SAN MATEO LAUNCHES
2021 MULTIJURISDICTIONAL LOCAL HAZARD MITIGATION PLAN UPDATE
MULTIPLE OPPORTUNITIES AVAILABLE FOR PUBLIC INPUT**

The County of San Mateo, led by the Office of Emergency Services, has begun to develop the County's updated Multijurisdictional Local Hazard Mitigation Plan to address threats such as earthquake, flooding, extreme heat, and landslide.

**The County needs your help identifying solutions to the problems
associated with natural hazards.**

For Phase 1, the public is invited to participate in the hazard mitigation plan by:

- 1) filling out a survey about San Mateo County's natural hazard risks
<https://www.surveymonkey.com/r/RG5GTPS>,
- 2) attending the first virtual public workshop on Thursday, March 25 at 4:00 PM
<https://cmo.smcgov.org/events/march-25-2021-preparing-hazards-san-mateo-county-local-hazard-mitigation-plan-public-workshop>; and/or
- 3) attending a virtual Steering Committee meeting on March 22 at 2:00 PM
<https://cmo.smcgov.org/events/march-22-2021-hazard-mitigation-plan-update-steering-committee-meeting>.

An updated Multijurisdictional Local Hazard Mitigation Plan will serve as a meaningful template for a more resilient and sustainable San Mateo County. The plan looks at how the County of San Mateo and its planning partners can reduce its impact of natural hazards such as earthquake, flooding, extreme heat, and landslide. Once approved by the Federal Emergency Management Agency (FEMA), the plan ensures the County of San Mateo and its partners remain eligible for pre- and post-disaster mitigation project grant funding through FEMA's Hazard Mitigation Assistance programs and other non-emergency disaster assistance like FEMA's new Building Resilient Infrastructure and Communities (BRIC) program. The County of San Mateo's current Multijurisdictional Local Hazard Mitigation Plan expires in September 2021 (the Plan is updated every five years), so the 2021 update will remain active until 2025.

The planning process will be organized into three phases. Each phase will include opportunities for public input and feedback:

Phase 1 | March 2021 – April 2021

Take a survey!

Attend the first Public Workshop: March 25, 2021 at 4:00 PM

Attend a Steering Committee Meeting: March 22, 2021 and April 26, 2021 at 2:00 PM

Email comments: MJLHMP@smcgov.org

Phase 2 | May - June 2021

Review the StoryMap : an evolving and interactive component of the project website

Attend a Steering Committee Meeting: May 24, 2021 and June 28, 2021 at 2:00 PM

Email comments: MJLHMP@smcgov.org

Phase 3 | July - August 2021

Review the StoryMap: an evolving and interactive component of the project website

Attend the second Public Workshop: July 22, 2021 at 4:00 PM

Attend a Steering Committee Meeting: July 26, 2021 and August 23, 2021 at 2:00 PM

Review the *Draft* plan and submit comments. The plan will be posted to the website.

Email comments: MJLHMP@smcgov.org

More public engagement opportunities may become available throughout the process and, if so, will be posted to the project website: <https://cmo.smcgov.org/multijurisdictional-local-hazard-mitigation-plan>

For more information about the County of San Mateo's Multijurisdictional Local Hazard Mitigation Plan or to learn about ways to participate in the development of the LHMP:

- Visit the project's website at: <https://cmo.smcgov.org/multijurisdictional-local-hazard-mitigation-plan>;
- Send an email to MJLHMP@smcgov.org; and/or
- Contact Ann Ludwig, Project Manager at 510-734-9831.

###



NEWS

June 4, 2021

For Immediate Release

County of San Mateo Launches 2021 Multijurisdictional Local Hazard Mitigation Plan Update

Public Invited to Provide Input on Preparing for Natural Hazard Events

REDWOOD CITY — The County of San Mateo, led by the Office of Emergency Services, is in the process of developing the county's updated Multijurisdictional Local Hazard Mitigation Plan (LHMP) to address natural hazards such as earthquake, fire, flooding, extreme heat, and landslide.

The County seeks the public's help in identifying solutions to the problems associated with natural hazards and invites residents to participate in the hazard mitigation plan by:

- 1) filling out a survey on actions the County and its partner agencies can take to help community members prepare for natural hazard events (<https://www.surveymonkey.com/r/MHJ5YDJ>);
- 2) attending the next virtual public workshop on Thursday, Aug. 12, 2021, at 4 p.m. (<https://smcgov.zoom.us/meeting/register/tJYtceqoqzWjGdxF5Dt4Kt1yufuxwVgp99TJ>); and/or
- 3) reviewing the Draft Multijurisdictional Plan when it is released on Aug. 5, 2021. (<https://cmo.smcgov.org/multijurisdictional-local-hazard-mitigation-plan>).

The County of San Mateo's current Multijurisdictional Local Hazard Mitigation Plan expires in September 2021. An updated Multijurisdictional Local Hazard Mitigation Plan will serve as a meaningful template for a more resilient and sustainable San Mateo County. The 2021 update will remain active through 2025.

Once approved by the Federal Emergency Management Agency (FEMA), the updated plan ensures the County of San Mateo and its planning partners remain eligible for pre- and post-disaster mitigation project grant funding through FEMA's Hazard Mitigation Assistance programs and other non-emergency disaster assistance like FEMA's new Building Resilient Infrastructure and Communities (BRIC) program.

For more information about the Multijurisdictional Local Hazard Mitigation Plan or to learn about ways to participate in the development of the LHMP:

- visit the project's website at: <https://cmo.smcgov.org/multijurisdictional-local-hazard-mitigation-plan>;
- send an email to MJLHMP@smcgov.org; and/or
- contact Ann Ludwig, Project Manager at 510-734-9831.

###

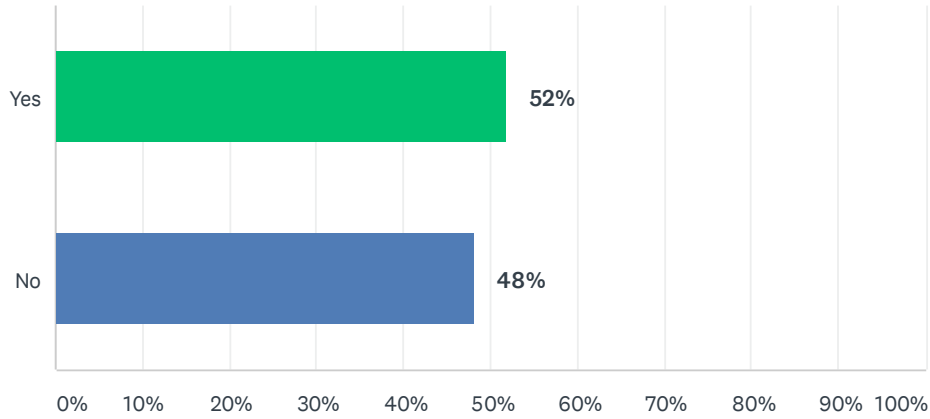
COUNTY OF SAN MATEO



SURVEY #1 RESULTS

Q1 Have you ever experienced, or been impacted, physically or financially, by a natural disaster in San Mateo County?

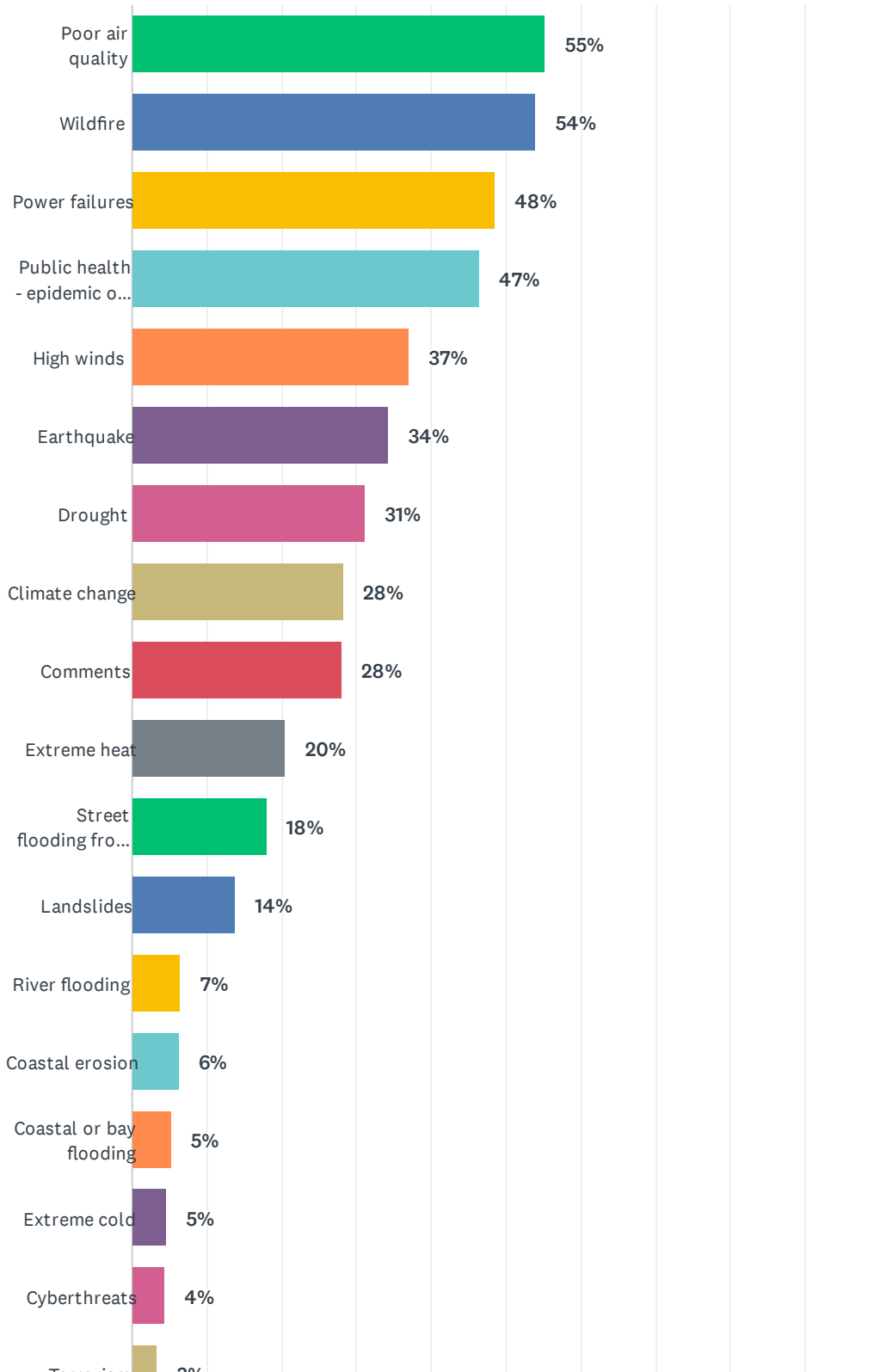
Answered: 1,293 Skipped: 6



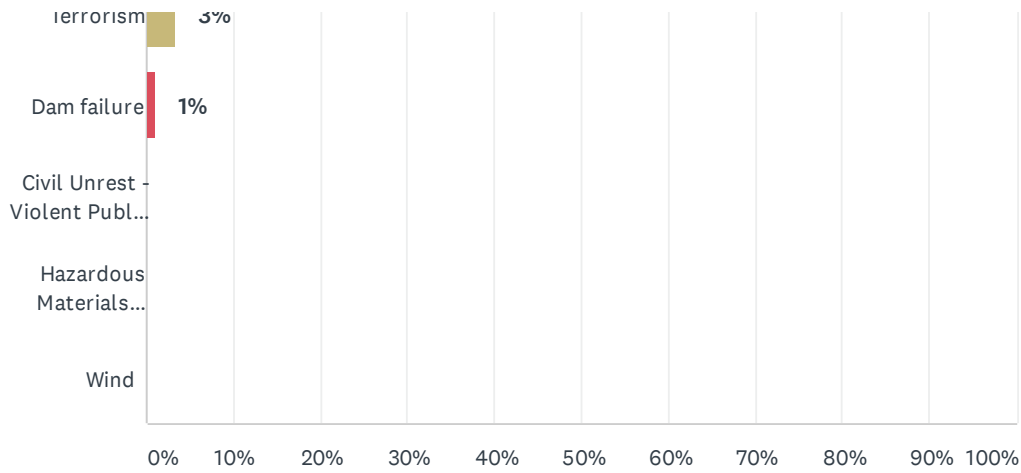
ANSWER CHOICES	RESPONSES	
Yes	52%	671
No	48%	622
TOTAL		1,293

Q2 What type of hazard was the cause of the disaster you experienced? What happened? (Check all that apply and please explain what happened in the "Comments")

Answered: 675 Skipped: 624



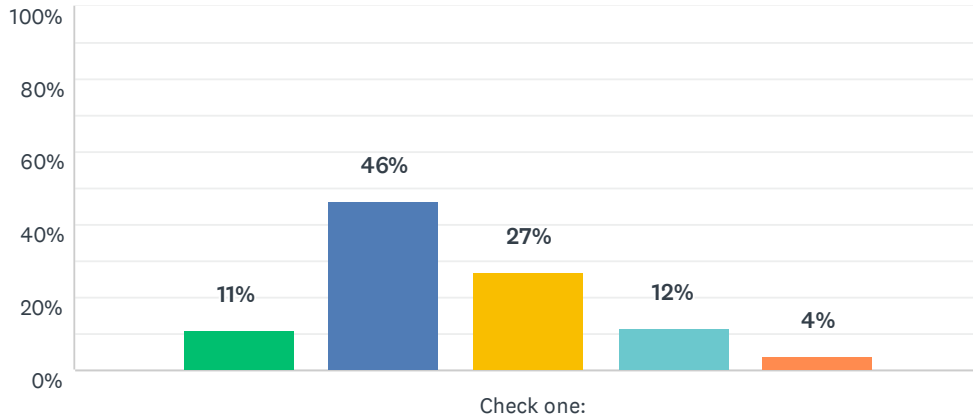
San Mateo County Multijurisdictional Local Hazard Mitigation Plan Update Survey 2021



ANSWER CHOICES	RESPONSES	
Poor air quality	55%	373
Wildfire	54%	364
Power failures	48%	327
Public health - epidemic or pandemic	47%	314
High winds	37%	250
Earthquake	34%	231
Drought	31%	211
Climate change	28%	191
Comments	28%	189
Extreme heat	20%	138
Street flooding from storm	18%	121
Landslides	14%	93
River flooding	7%	44
Coastal erosion	6%	42
Coastal or bay flooding	5%	36
Extreme cold	5%	31
Cyberthreats	4%	29
Terrorism	3%	22
Dam failure	1%	7
Civil Unrest - Violent Public Disturbance	0%	0
Hazardous Materials Incident - Radiological Incident	0%	0
Wind	0%	0
Total Respondents: 675		

Q3 How prepared is your household to deal with a hazard event?

Answered: 1,291 Skipped: 8

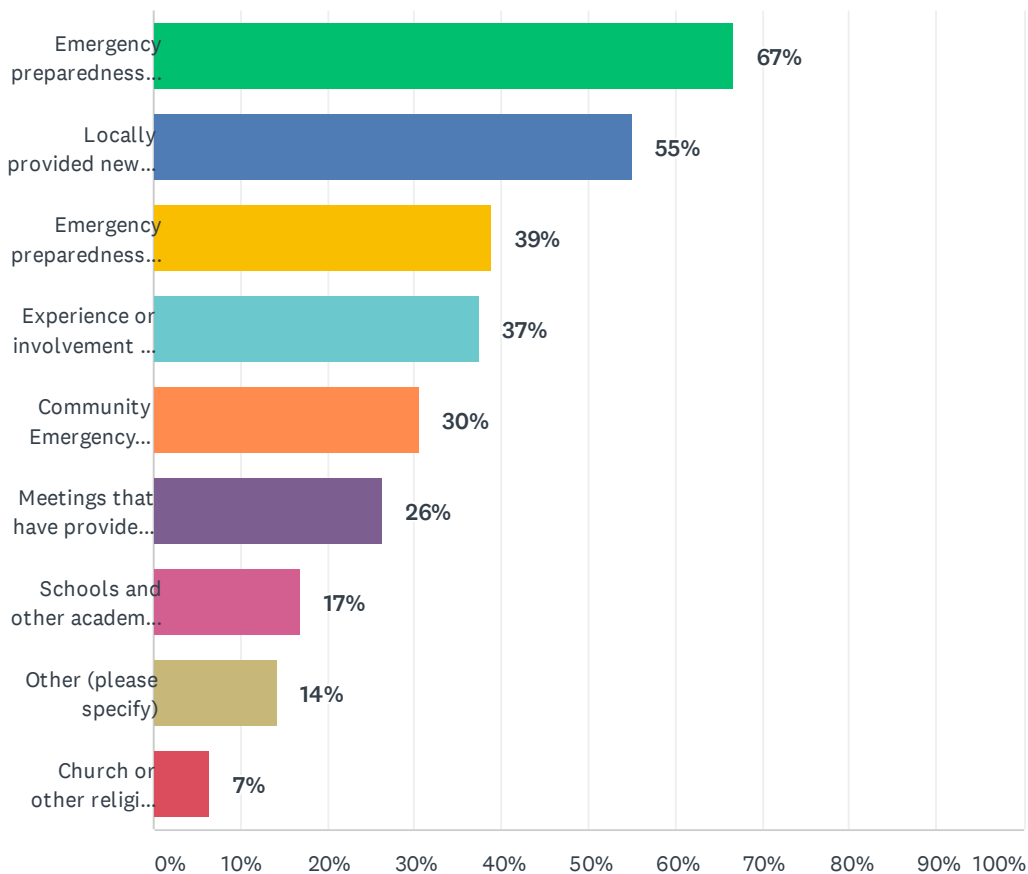


■ Not at all prepared
 ■ Somewhat prepared
 ■ Adequately prepared
■ Well prepared
 ■ Very well prepared

	NOT AT ALL PREPARED	SOMEWHAT PREPARED	ADEQUATELY PREPARED	WELL PREPARED	VERY WELL PREPARED	TOTAL	WEIGHTED AVERAGE
Check one:	11% 142	46% 599	27% 350	12% 151	4% 49	1,291	2.51

Q4 Please select any of the means listed below that have helped you become more prepared for emergencies and disasters. (Check all that apply)

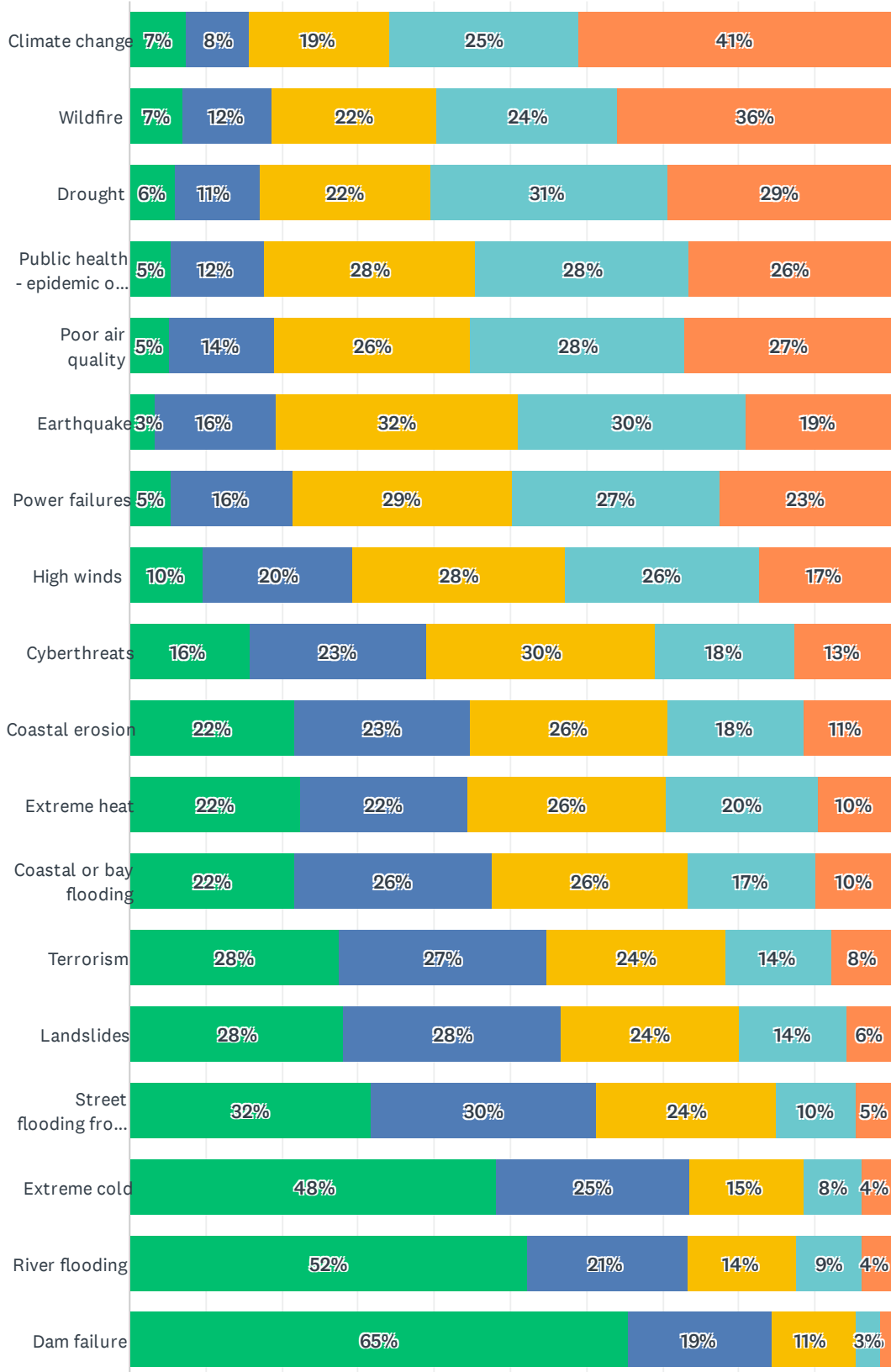
Answered: 1,251 Skipped: 48



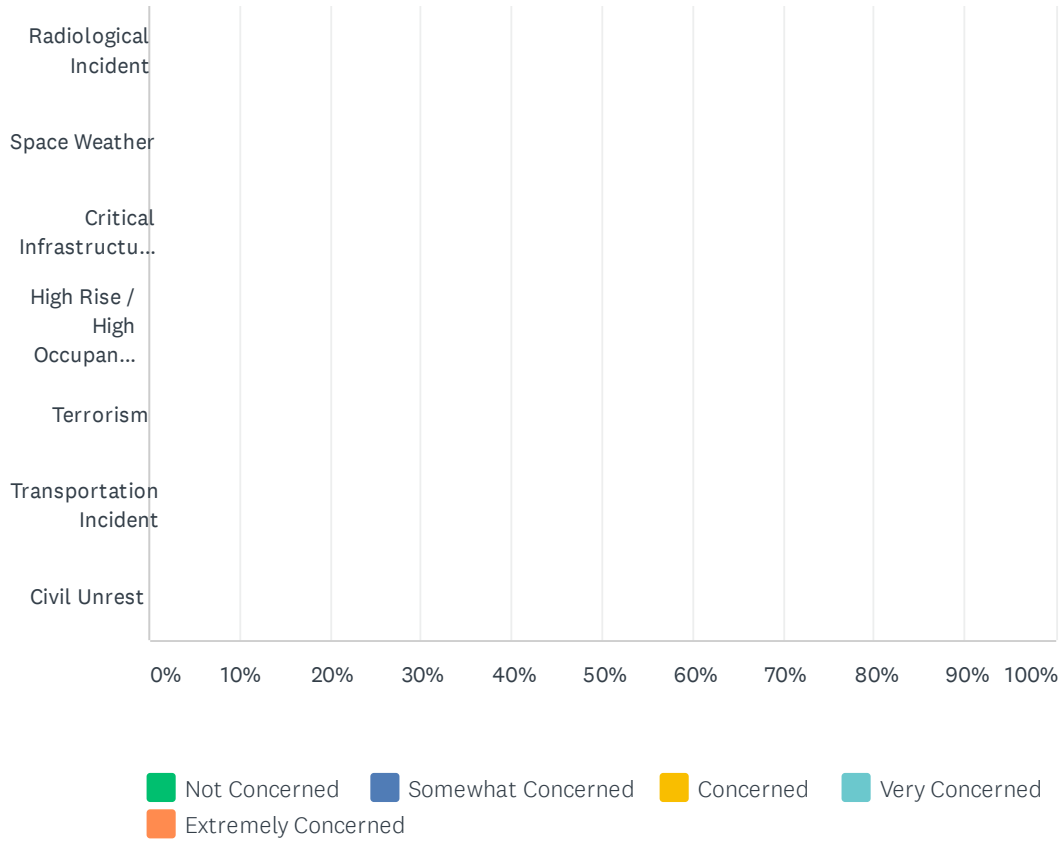
ANSWER CHOICES	RESPONSES	
Emergency preparedness information from a government source (e.g., federal, state, or local emergency management)	67%	836
Locally provided news or other media information	55%	688
Emergency preparedness information from a local utility (e.g. power, water, etc.)	39%	487
Experience or involvement in one or more hazards or disasters	37%	469
Community Emergency Response Training (CERT) or other disaster training program	30%	381
Meetings that have provided information on disaster preparedness	26%	330
Schools and other academic institutions	17%	212
Other (please specify)	14%	179
Church or other religious organization	7%	82
Total Respondents: 1,251		

Q5 How concerned are you about the following hazards in San Mateo County? (Check one response for each hazard)

Answered: 1,291 Skipped: 8



San Mateo County Multijurisdictional Local Hazard Mitigation Plan Update Survey 2021



San Mateo County Multijurisdictional Local Hazard Mitigation Plan Update Survey 2021

	NOT CONCERNED	SOMEWHAT CONCERNED	CONCERNED	VERY CONCERNED	EXTREMELY CONCERNED	TOTAL	WEIGHTED AVERAGE
Climate change	7% 93	8% 104	19% 234	25% 314	41% 519	1,264	3.84
Wildfire	7% 90	12% 149	22% 275	24% 302	36% 457	1,273	3.70
Drought	6% 75	11% 142	22% 284	31% 393	29% 371	1,265	3.67
Public health - epidemic or pandemic	5% 68	12% 156	28% 354	28% 358	26% 337	1,273	3.58
Poor air quality	5% 65	14% 177	26% 325	28% 357	27% 342	1,266	3.58
Earthquake	3% 44	16% 200	32% 405	30% 380	19% 243	1,272	3.45
Power failures	5% 69	16% 204	29% 364	27% 347	23% 286	1,270	3.45
High winds	10% 123	20% 248	28% 355	26% 325	17% 218	1,269	3.21
Cyberthreats	16% 199	23% 287	30% 375	18% 228	13% 158	1,247	2.89
Coastal erosion	22% 274	23% 292	26% 327	18% 228	11% 144	1,265	2.74
Extreme heat	22% 283	22% 275	26% 329	20% 250	10% 121	1,258	2.72
Coastal or bay flooding	22% 271	26% 325	26% 321	17% 212	10% 122	1,251	2.67
Terrorism	28% 345	27% 340	24% 295	14% 172	8% 99	1,251	2.47
Landslides	28% 354	28% 357	24% 296	14% 176	6% 74	1,257	2.41
Street flooding from storm	32% 397	30% 372	24% 298	10% 131	5% 57	1,255	2.27
Extreme cold	48% 598	25% 313	15% 187	8% 95	4% 47	1,240	1.94
River flooding	52% 648	21% 263	14% 177	9% 107	4% 48	1,243	1.91
Dam failure	65% 806	19% 232	11% 137	3% 39	1% 18	1,232	1.56
Radiological Incident	0% 0	0% 0	0% 0	0% 0	0% 0	0	0.00
Space Weather	0% 0	0% 0	0% 0	0% 0	0% 0	0	0.00
Critical Infrastructure Failure	0% 0	0% 0	0% 0	0% 0	0% 0	0	0.00
High Rise / High Occupancy Building Fire	0% 0	0% 0	0% 0	0% 0	0% 0	0	0.00

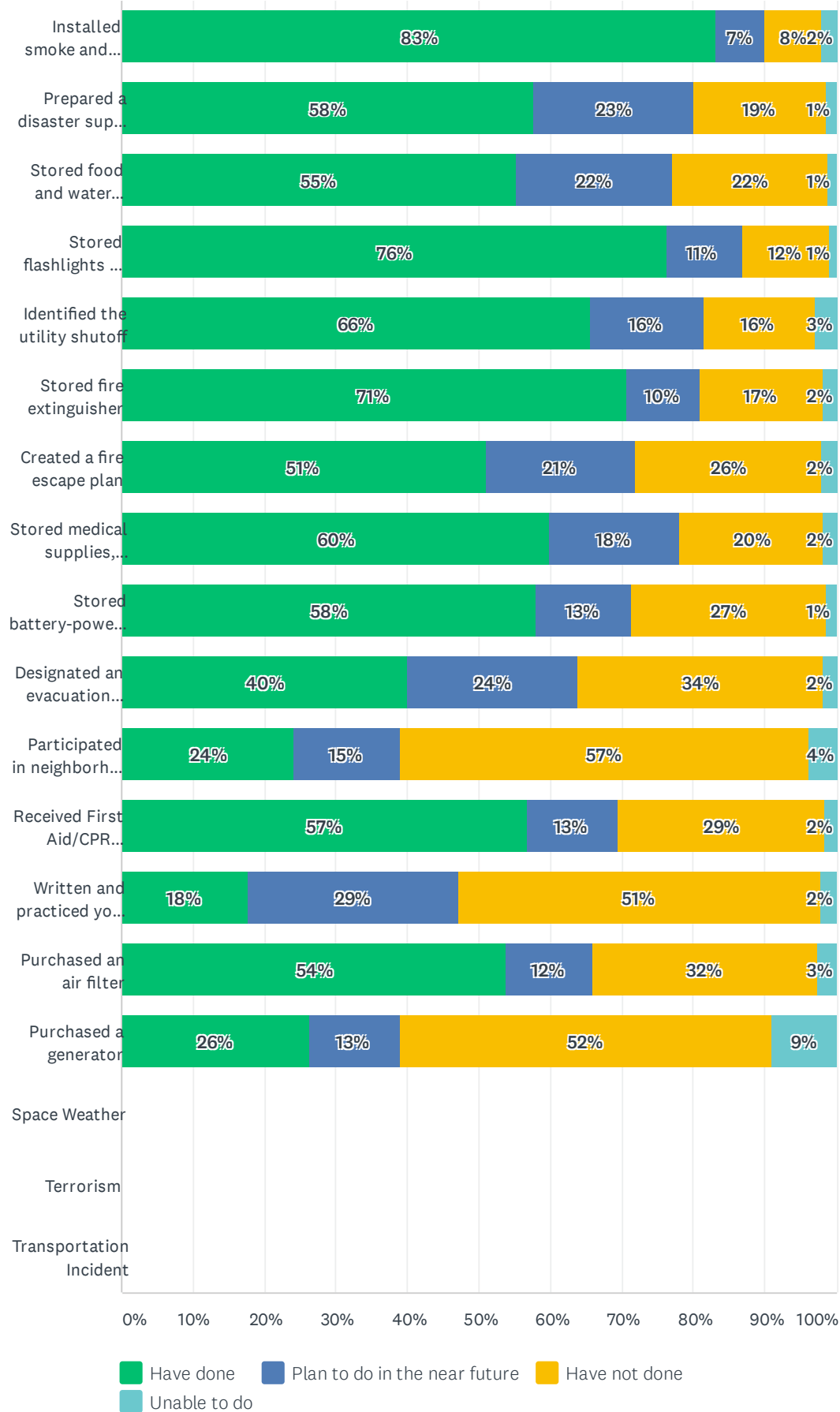
San Mateo County Multijurisdictional Local Hazard Mitigation Plan Update Survey 2021

Terrorism	0%	0%	0%	0%	0%	0	0.00
	0	0	0	0	0		
Transportation Incident	0%	0%	0%	0%	0%	0	0.00
	0	0	0	0	0		
Civil Unrest	0%	0%	0%	0%	0%	0	0.00
	0	0	0	0	0		

Q6 Which of the following steps has your household taken to prepare for a disaster? (Provide a response for all)

Answered: 1,291 Skipped: 8

San Mateo County Multijurisdictional Local Hazard Mitigation Plan Update Survey 2021

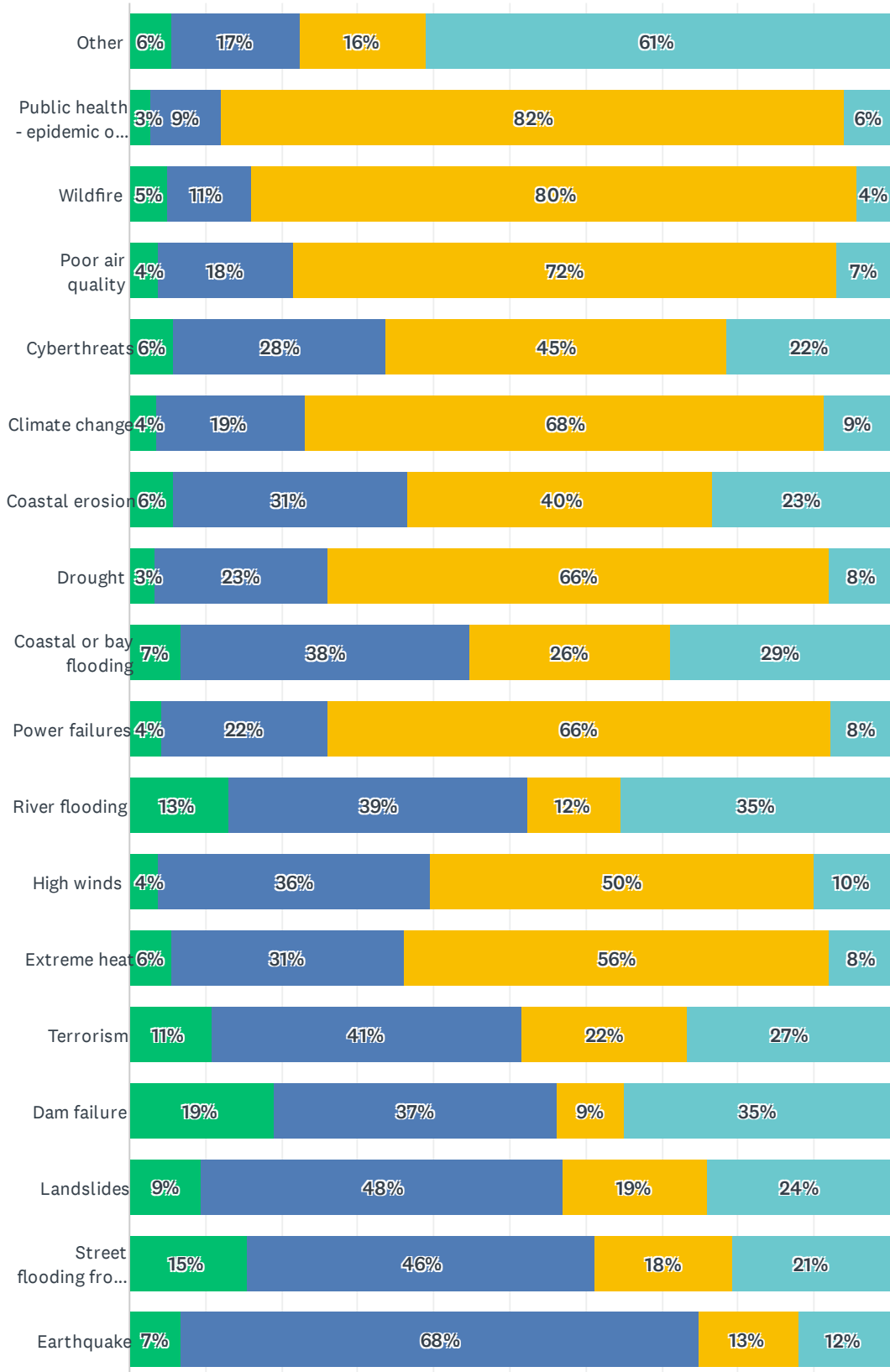


San Mateo County Multijurisdictional Local Hazard Mitigation Plan Update Survey 2021

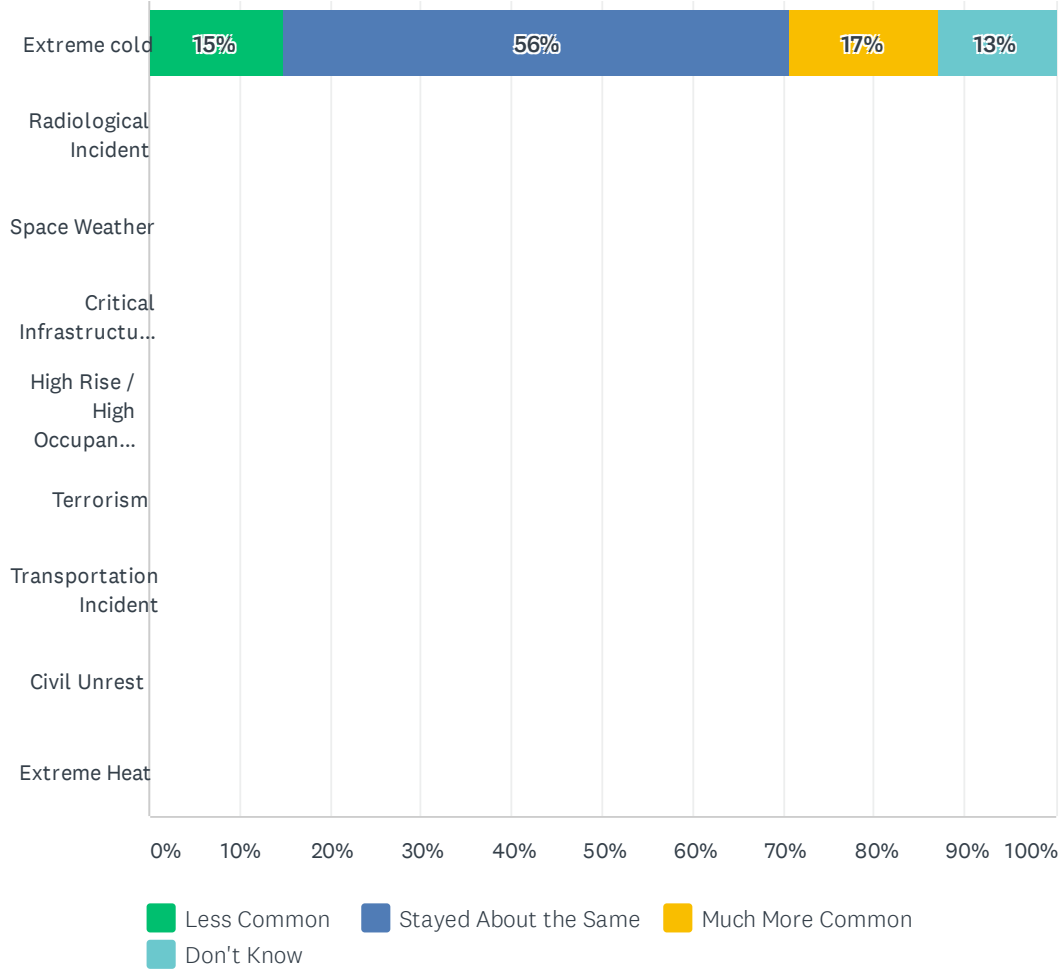
	HAVE DONE	PLAN TO DO IN THE NEAR FUTURE	HAVE NOT DONE	UNABLE TO DO	TOTAL
Installed smoke and carbon monoxide detectors on each level of your house	83% 1,067	7% 88	8% 103	2% 26	1,284
Prepared a disaster supply kit	58% 734	23% 287	19% 236	1% 18	1,275
Stored food and water (2-week supply)	55% 705	22% 278	22% 276	1% 16	1,275
Stored flashlights and batteries	76% 972	11% 136	12% 152	1% 14	1,274
Identified the utility shutoff	66% 835	16% 200	16% 198	3% 38	1,271
Stored fire extinguisher	71% 898	10% 131	17% 218	2% 24	1,271
Created a fire escape plan	51% 648	21% 265	26% 330	2% 26	1,269
Stored medical supplies, including necessary medications	60% 760	18% 230	20% 255	2% 23	1,268
Stored battery-powered radio	58% 734	13% 170	27% 346	1% 17	1,267
Designated an evacuation meeting place	40% 507	24% 302	34% 434	2% 23	1,266
Participated in neighborhood disaster preparedness and planning	24% 305	15% 187	57% 723	4% 49	1,264
Received First Aid/CPR training	57% 717	13% 160	29% 364	2% 20	1,261
Written and practiced your family disaster plan	18% 223	29% 369	51% 638	2% 27	1,257
Purchased an air filter	54% 677	12% 149	32% 397	3% 33	1,256
Purchased a generator	26% 329	13% 158	52% 651	9% 114	1,252
Space Weather	0% 0	0% 0	0% 0	0% 0	0
Terrorism	0% 0	0% 0	0% 0	0% 0	0
Transportation Incident	0% 0	0% 0	0% 0	0% 0	0

Q7 Are hazard events in San Mateo County becoming more or less common over the past 5 years? (Check one response for each hazard)

Answered: 1,291 Skipped: 8



San Mateo County Multijurisdictional Local Hazard Mitigation Plan Update Survey 2021



San Mateo County Multijurisdictional Local Hazard Mitigation Plan Update Survey 2021

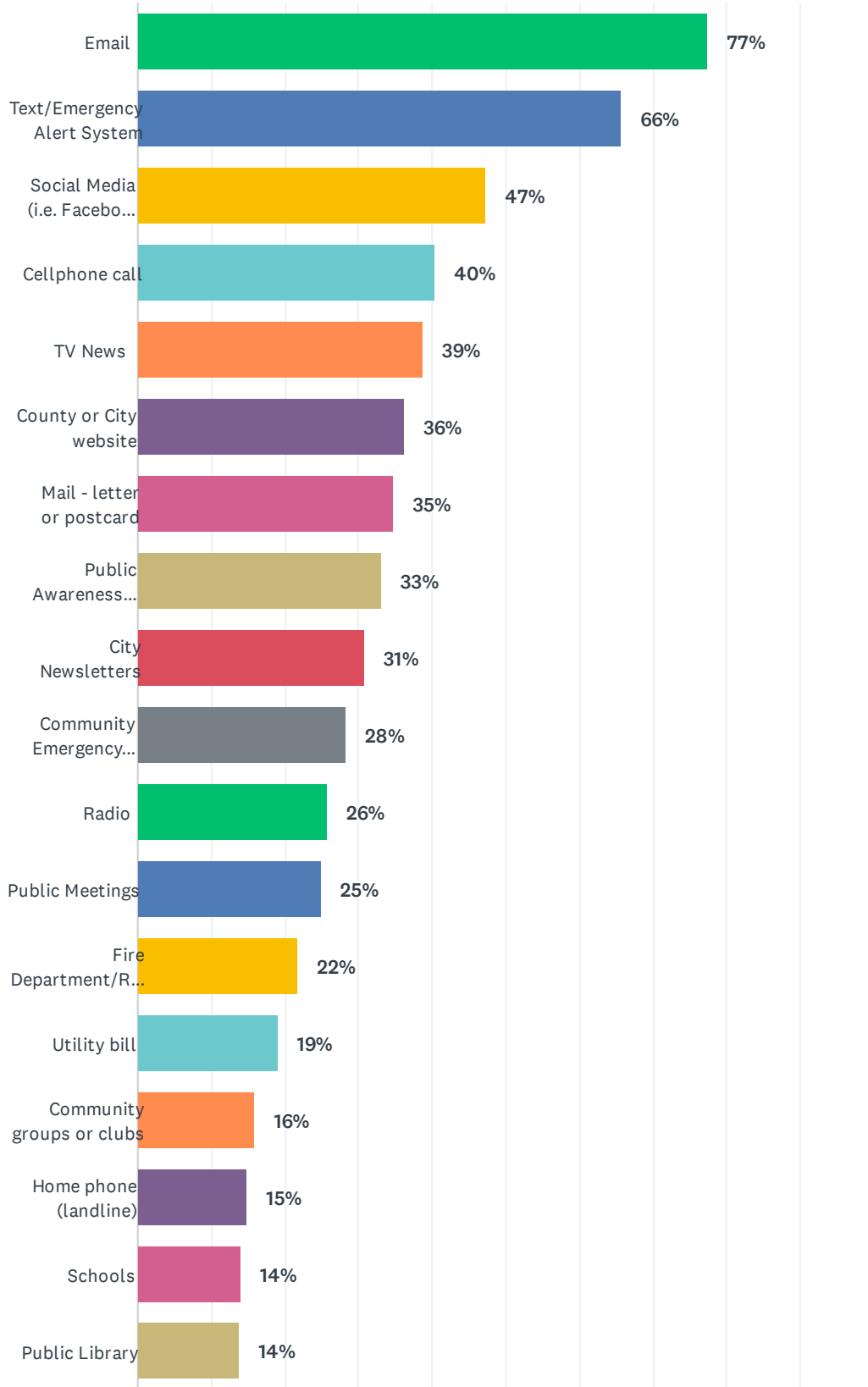
	LESS COMMON	STAYED ABOUT THE SAME	MUCH MORE COMMON	DON'T KNOW	TOTAL	WEIGHTED AVERAGE
Other	6% 28	17% 84	16% 82	61% 304	498	3.33
Public health - epidemic or pandemic	3% 35	9% 118	82% 1,048	6% 77	1,278	2.91
Wildfire	5% 63	11% 140	80% 1,010	4% 55	1,268	2.83
Poor air quality	4% 48	18% 223	72% 905	7% 88	1,264	2.82
Cyberthreats	6% 74	28% 353	45% 568	22% 273	1,268	2.82
Climate change	4% 47	19% 246	68% 863	9% 110	1,266	2.82
Coastal erosion	6% 74	31% 390	40% 511	23% 295	1,270	2.81
Drought	3% 43	23% 286	66% 835	8% 101	1,265	2.79
Coastal or bay flooding	7% 87	38% 476	26% 331	29% 365	1,259	2.77
Power failures	4% 54	22% 279	66% 840	8% 100	1,273	2.77
River flooding	13% 164	39% 494	12% 155	35% 443	1,256	2.70
High winds	4% 47	36% 453	50% 637	10% 126	1,263	2.67
Extreme heat	6% 70	31% 388	56% 706	8% 103	1,267	2.66
Terrorism	11% 137	41% 516	22% 274	27% 339	1,266	2.64
Dam failure	19% 242	37% 468	9% 112	35% 442	1,264	2.60
Landslides	9% 119	48% 603	19% 239	24% 304	1,265	2.58
Street flooding from storm	15% 195	46% 581	18% 228	21% 263	1,267	2.44
Earthquake	7% 87	68% 864	13% 167	12% 152	1,270	2.30
Extreme cold	15% 187	56% 704	17% 209	13% 162	1,262	2.27
Radiological Incident	0% 0	0% 0	0% 0	0% 0	0	0.00
Space Weather	0% 0	0% 0	0% 0	0% 0	0	0.00
Critical Infrastructure Failure	0% 0	0% 0	0% 0	0% 0	0	0.00
High Rise / High Occupancy Building Fire	0% 0	0% 0	0% 0	0% 0	0	0.00

San Mateo County Multijurisdictional Local Hazard Mitigation Plan Update Survey 2021

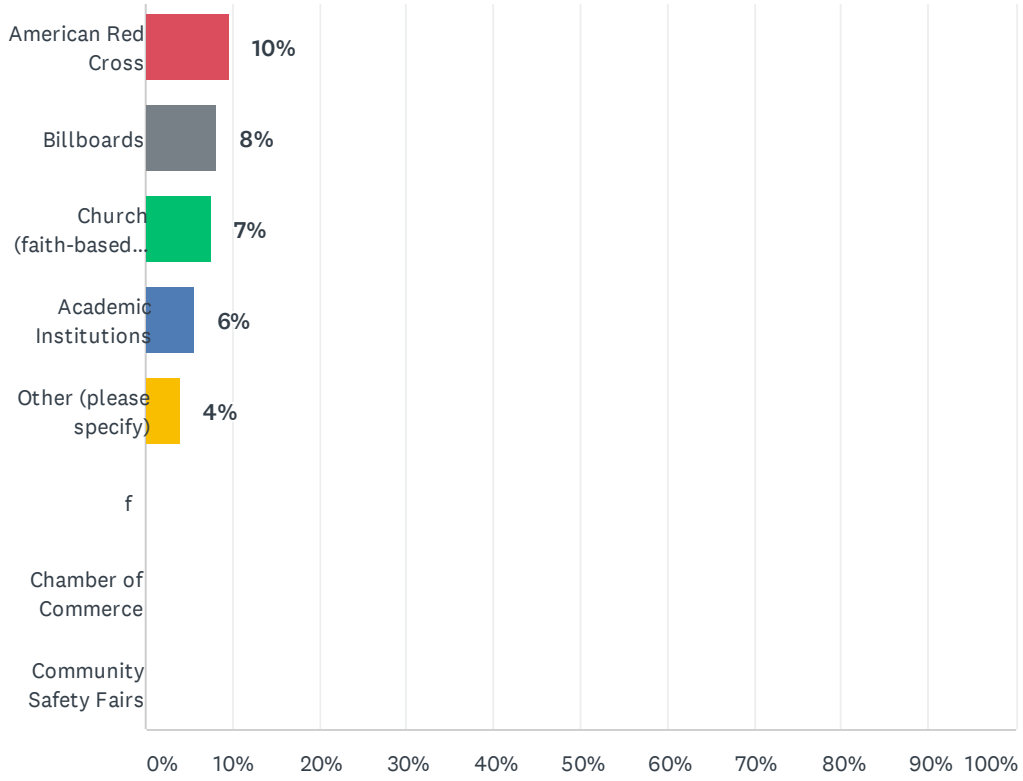
Terrorism	0% 0	0% 0	0% 0	0% 0	0	0.00
Transportation Incident	0% 0	0% 0	0% 0	0% 0	0	0.00
Civil Unrest	0% 0	0% 0	0% 0	0% 0	0	0.00
Extreme Heat	0% 0	0% 0	0% 0	0% 0	0	0.00

Q8 What is the best way for you to receive information about hazards and emergency preparedness? (Check all that apply)

Answered: 1,291 Skipped: 8



San Mateo County Multijurisdictional Local Hazard Mitigation Plan Update Survey 2021

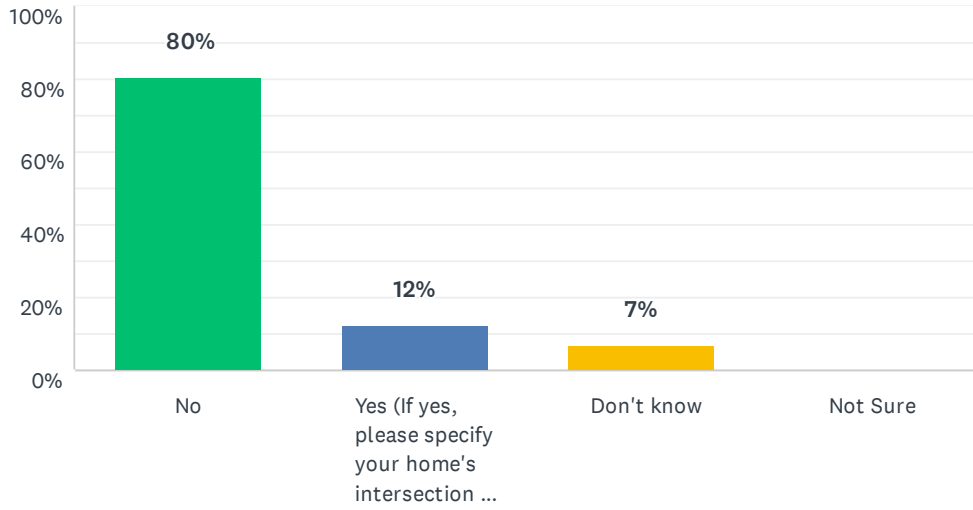


San Mateo County Multijurisdictional Local Hazard Mitigation Plan Update Survey 2021

ANSWER CHOICES	RESPONSES	
Email	77%	1,000
Text/Emergency Alert System	66%	847
Social Media (i.e. Facebook, Nextdoor, Twitter, etc.)	47%	611
Cellphone call	40%	522
TV News	39%	500
County or City website	36%	467
Mail - letter or postcard	35%	449
Public Awareness Campaign (e.g., Flood Awareness Week, Winter Storm Preparedness Month)	33%	428
City Newsletters	31%	397
Community Emergency Response Training (CERT) classes	28%	365
Radio	26%	333
Public Meetings	25%	321
Fire Department/Rescue	22%	282
Utility bill	19%	246
Community groups or clubs	16%	206
Home phone (landline)	15%	192
Schools	14%	182
Public Library	14%	177
American Red Cross	10%	123
Billboards	8%	105
Church (faith-based institutions)	7%	96
Academic Institutions	6%	73
Other (please specify)	4%	52
f	0%	0
Chamber of Commerce	0%	0
Community Safety Fairs	0%	0
Total Respondents: 1,291		

Q9 Does your street flood during rain events?

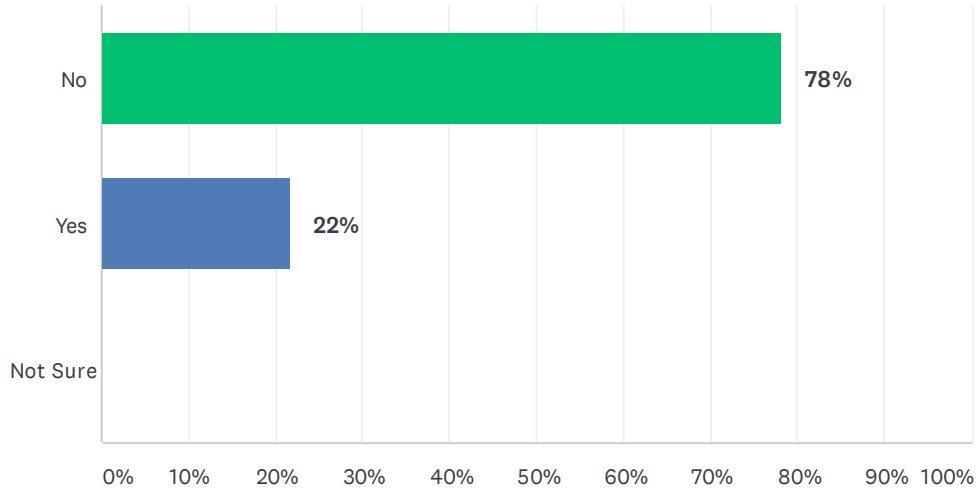
Answered: 1,291 Skipped: 8



ANSWER CHOICES	RESPONSES	
No	80%	1,039
Yes (If yes, please specify your home's intersection or street name below)	12%	159
Don't know	7%	93
Not Sure	0%	0
TOTAL		1,291

Q10 Is your current home or housing located in or near a FEMA designated floodplain? If you're not sure, input your address into this FEMA flood zone tool: <https://msc.fema.gov/portal/search>

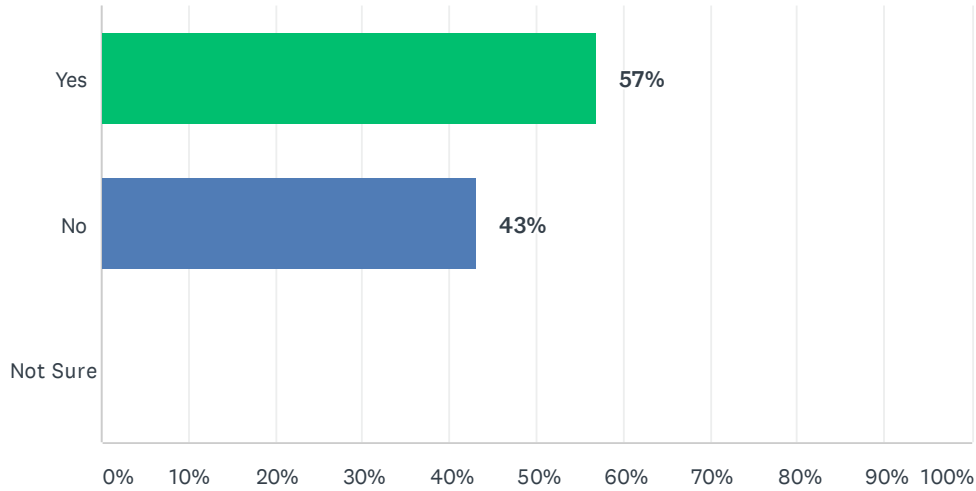
Answered: 1,291 Skipped: 8



ANSWER CHOICES	RESPONSES	
No	78%	1,010
Yes	22%	281
Not Sure	0%	0
TOTAL		1,291

Q11 Is your current home or housing located near an earthquake fault? If you're not sure, type your address into this earthquake fault tool:
<https://maps.conservation.ca.gov/cgs/EQZApp/app/>

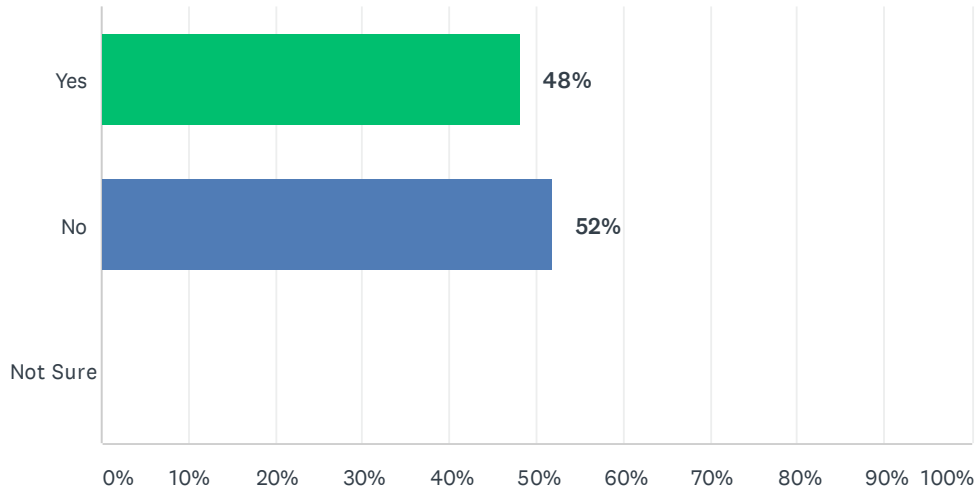
Answered: 1,291 Skipped: 8



ANSWER CHOICES	RESPONSES
Yes	57% 735
No	43% 556
Not Sure	0% 0
TOTAL	1,291

Q12 Is your current home or housing located in an area at-risk for wildfire?
 If you're not sure, type your address into this wildfire risk tool:
<https://www.buzzfeednews.com/article/peteraldhous/wildfire-risk-maps-search-your-home>

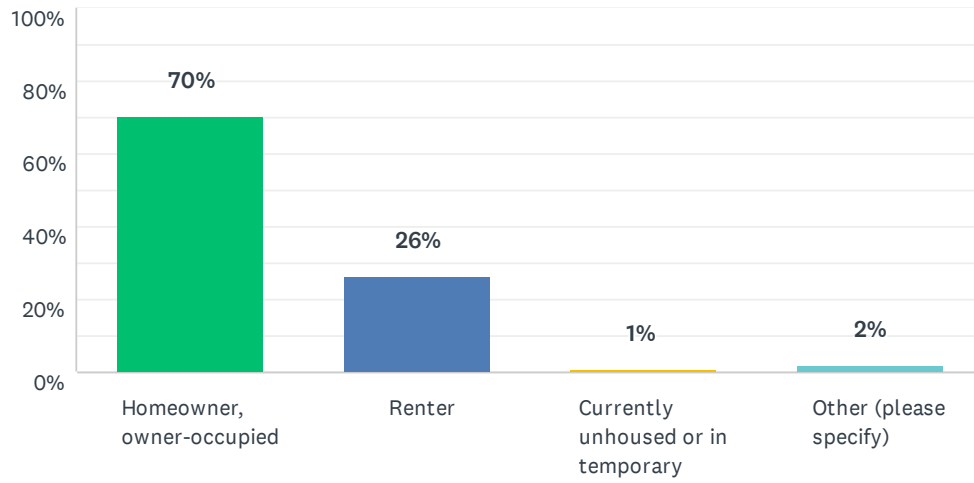
Answered: 1,291 Skipped: 8



ANSWER CHOICES	RESPONSES	
Yes	48%	620
No	52%	671
Not Sure	0%	0
TOTAL		1,291

Q13 What is your current housing status?

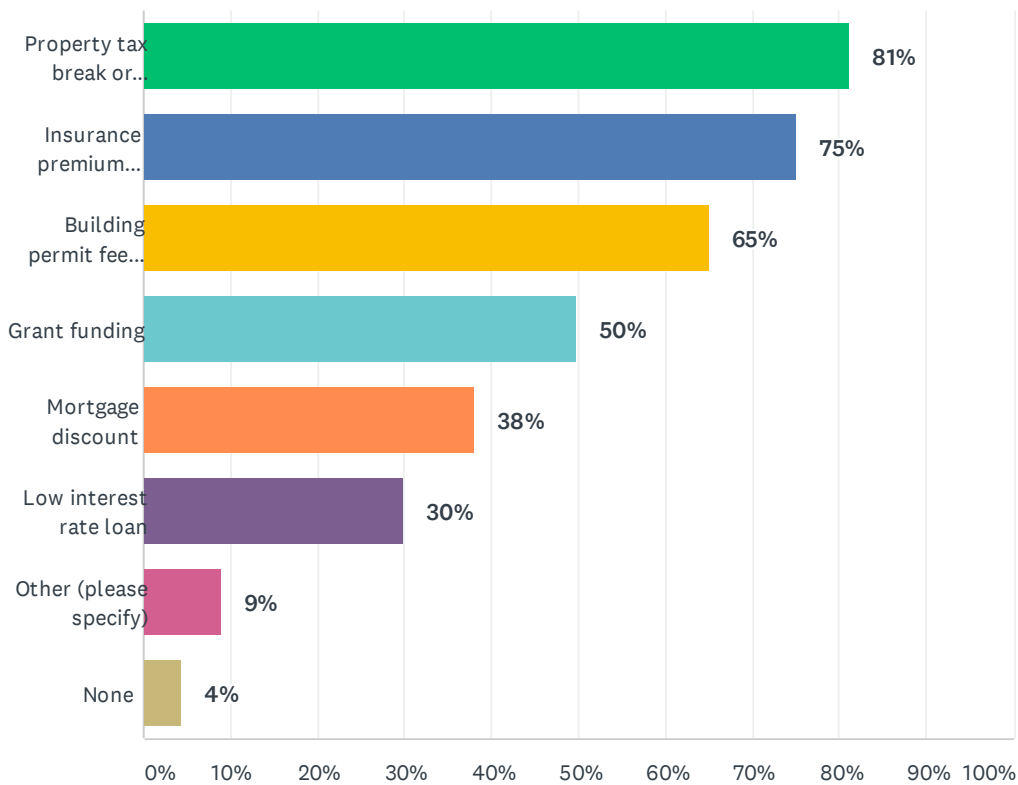
Answered: 1,288 Skipped: 11



ANSWER CHOICES	RESPONSES	
Homeowner, owner-occupied	70%	908
Renter	26%	341
Currently unhoused or in temporary housing	1%	15
Other (please specify)	2%	24
TOTAL		1,288

Q14 Which of the following incentives would encourage you to spend money to retrofit your home to protect against disasters? (Check all that apply)

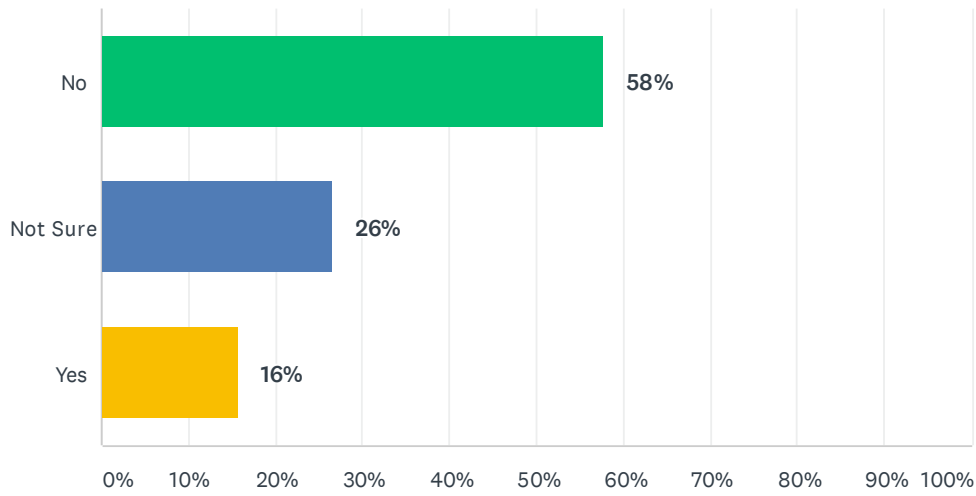
Answered: 907 Skipped: 392



ANSWER CHOICES	RESPONSES	
Property tax break or incentive	81%	736
Insurance premium discount	75%	682
Building permit fee waiver	65%	590
Grant funding	50%	452
Mortgage discount	38%	346
Low interest rate loan	30%	272
Other (please specify)	9%	81
None	4%	39
Total Respondents: 907		

Q15 To the best of your knowledge, does the home in which you live have an active flood insurance policy?

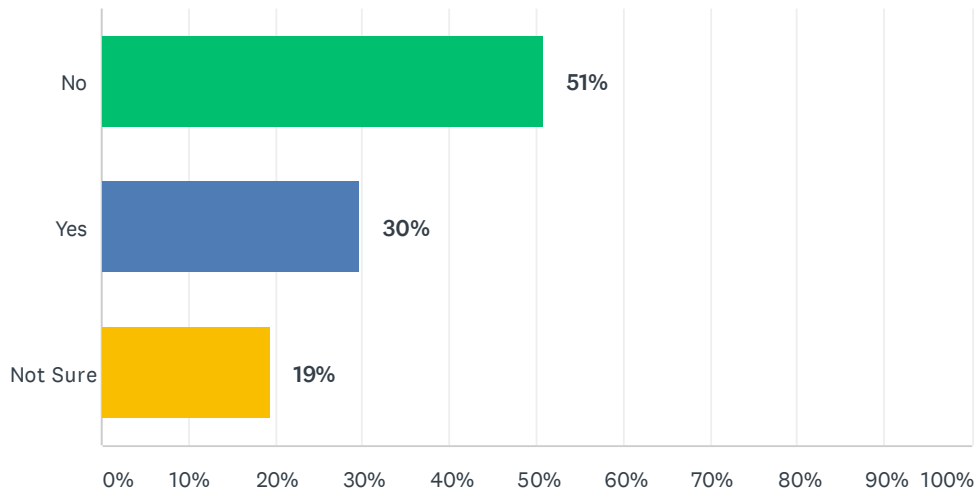
Answered: 1,242 Skipped: 57



ANSWER CHOICES	RESPONSES	
No	58%	718
Not Sure	26%	329
Yes	16%	195
TOTAL		1,242

Q16 To the best of your knowledge, does the home in which you live have an active earthquake insurance policy?

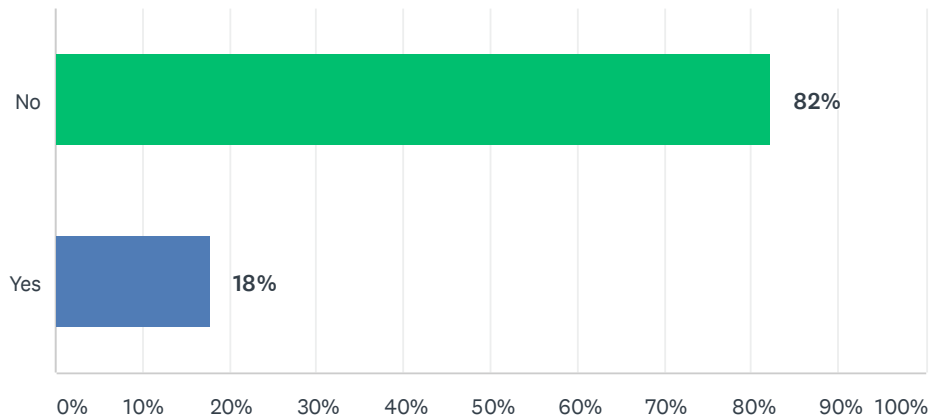
Answered: 1,242 Skipped: 57



ANSWER CHOICES	RESPONSES	
No	51%	632
Yes	30%	369
Not Sure	19%	241
TOTAL		1,242

Q17 Have you ever had problems getting homeowners or renters insurance due to risks from hazards?

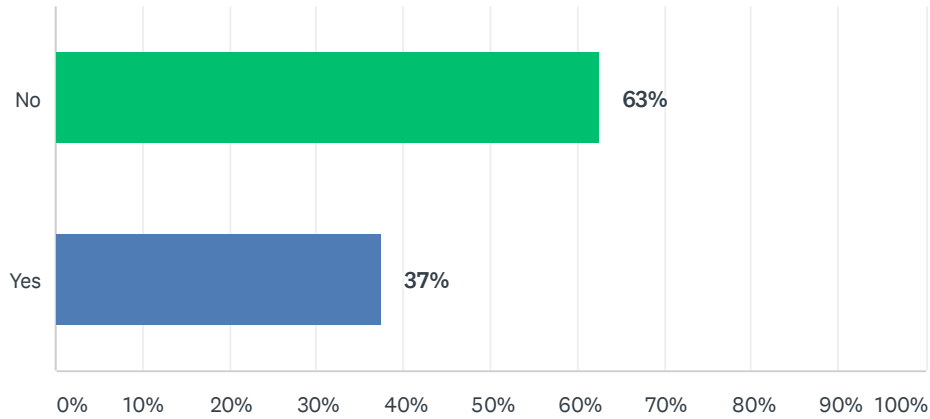
Answered: 1,227 Skipped: 72



ANSWER CHOICES	RESPONSES	
No	82%	1,010
Yes	18%	217
TOTAL		1,227

Q18 Was the presence of a hazard risk zone (e.g., earthquake fault zone, dam failure zone, flood zone, landslide hazard area, or high fire risk area) disclosed to you by a real estate agent, seller, or landlord before you purchased or moved into your home?

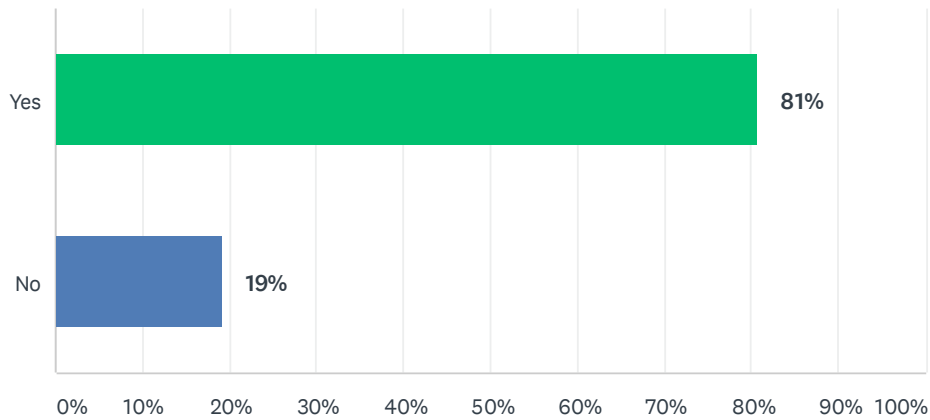
Answered: 1,242 Skipped: 57



ANSWER CHOICES	RESPONSES	
No	63%	778
Yes	37%	464
TOTAL		1,242

Q19 Would the disclosure of this type of information influence your decision to purchase or move into a home in the future?

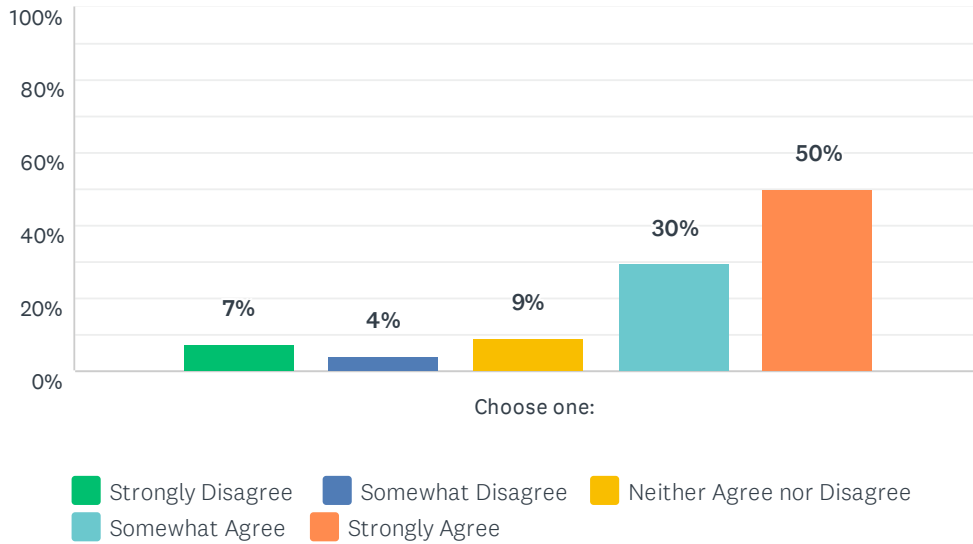
Answered: 1,242 Skipped: 57



ANSWER CHOICES	RESPONSES	
Yes	81%	1,002
No	19%	240
TOTAL		1,242

Q20 Please indicate how you feel about the following statement: "I believe it is the responsibility of government (local, state and federal) to provide education and programs that promote its residents to take action to reduce their exposure and risk to natural hazards."

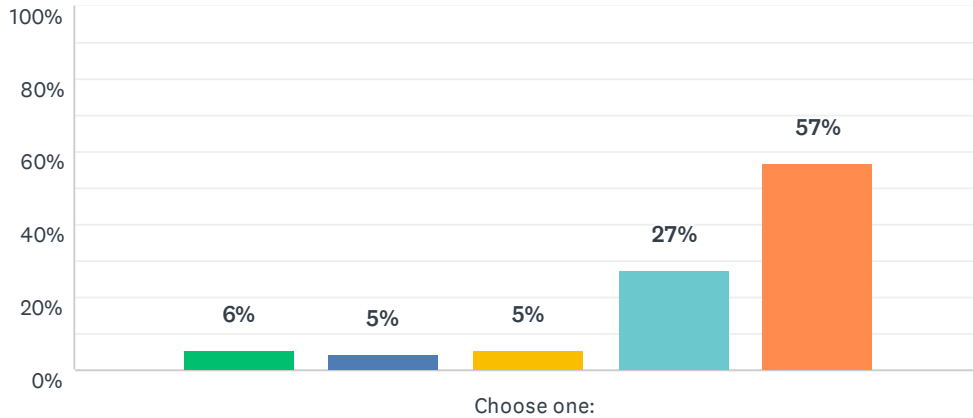
Answered: 1,262 Skipped: 37



	STRONGLY DISAGREE	SOMEWHAT DISAGREE	NEITHER AGREE NOR DISAGREE	SOMEWHAT AGREE	STRONGLY AGREE	TOTAL	WEIGHTED AVERAGE
Choose one:	7% 94	4% 53	9% 111	30% 373	50% 631	1,262	4.10

Q21 Please indicate how you feel about the following statement: "I believe it is my responsibility to educate myself about programs that reduce my exposure to natural hazards."

Answered: 1,263 Skipped: 36

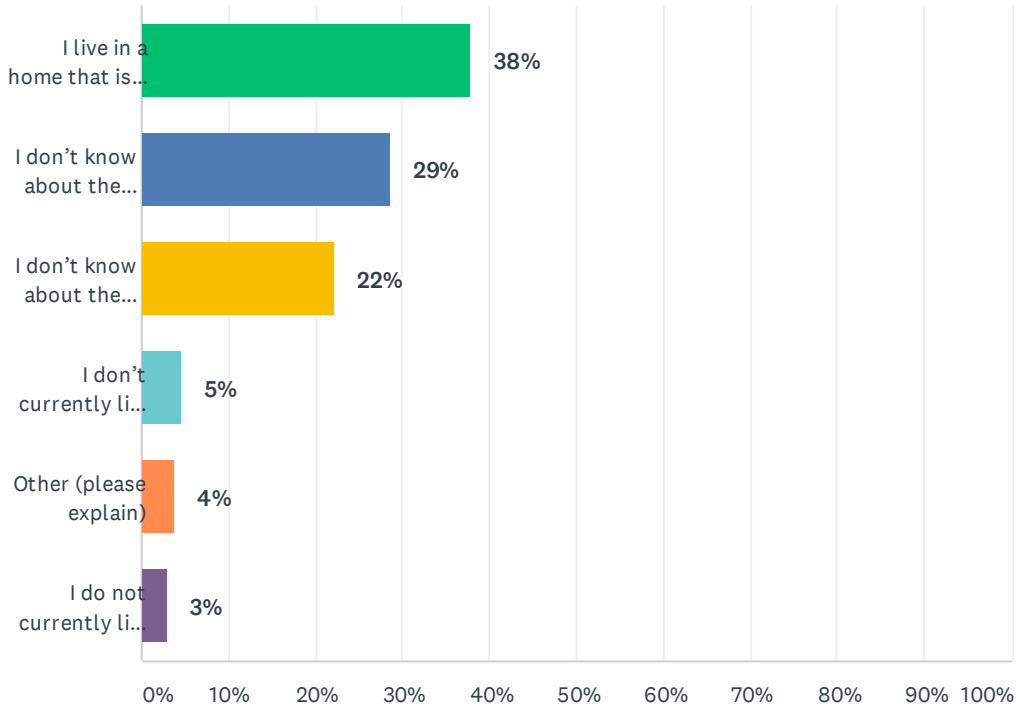


■ Strongly Disagree
 ■ Somewhat Disagree
 ■ Neither Agree or Disagree
■ Somewhat Agree
 ■ Strongly Agree

	STRONGLY DISAGREE	SOMEWHAT DISAGREE	NEITHER AGREE OR DISAGREE	SOMEWHAT AGREE	STRONGLY AGREE	TOTAL	WEIGHTED AVERAGE
Choose one:	6% 71	5% 59	5% 67	27% 346	57% 720	1,263	4.25

Q22 If a natural disaster such as a large earthquake were to strike tomorrow, how would you feel regarding your personal safety?

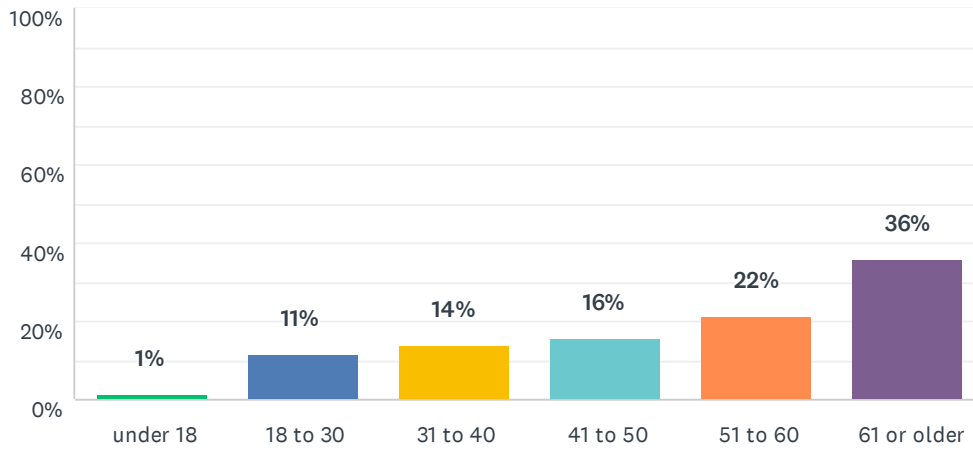
Answered: 1,264 Skipped: 35



ANSWER CHOICES	RESPONSES	
I live in a home that is structurally safe, I feel confident I would be safe	38%	478
I don't know about the structural integrity of my home but know that I have alternative safe places I could go	29%	361
I don't know about the structural integrity of my home, and I do not know where else I could go to feel safe	22%	281
I don't currently live in a home that would keep me safe during a large earthquake, and I don't know where else I would go to feel safe	5%	59
Other (please explain)	4%	47
I do not currently live in a home that would be structurally safe during a large earthquake, but I have friends or family nearby where I could feel safe	3%	38
TOTAL		1,264

Q23 Please indicate your age range:

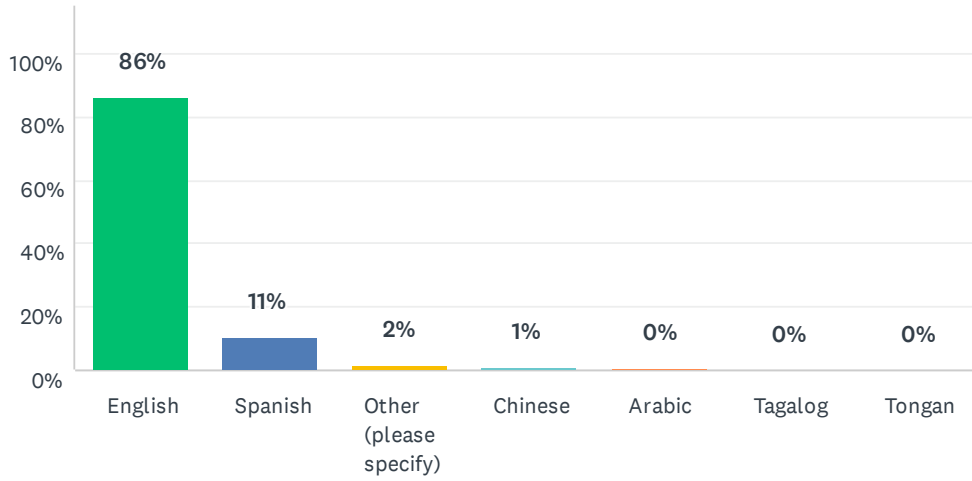
Answered: 1,263 Skipped: 36



ANSWER CHOICES	RESPONSES	
under 18	1%	15
18 to 30	11%	144
31 to 40	14%	177
41 to 50	16%	200
51 to 60	22%	272
61 or older	36%	455
TOTAL		1,263

Q24 Please indicate the primary language spoken in your household.

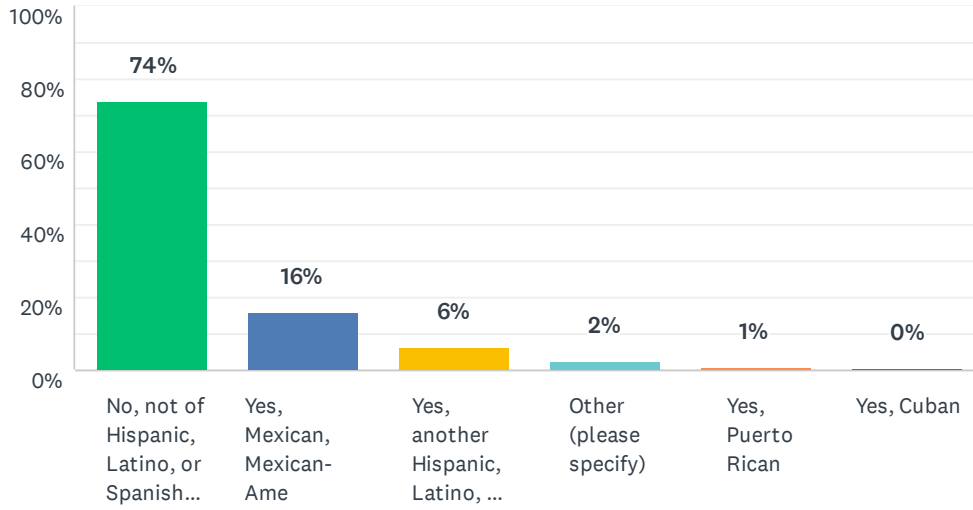
Answered: 1,257 Skipped: 42



ANSWER CHOICES	RESPONSES	
English	86%	1,083
Spanish	11%	132
Other (please specify)	2%	20
Chinese	1%	16
Arabic	0%	4
Tagalog	0%	1
Tongan	0%	1
TOTAL		1,257

Q25 Are you of Hispanic, Latino, or Spanish origin?

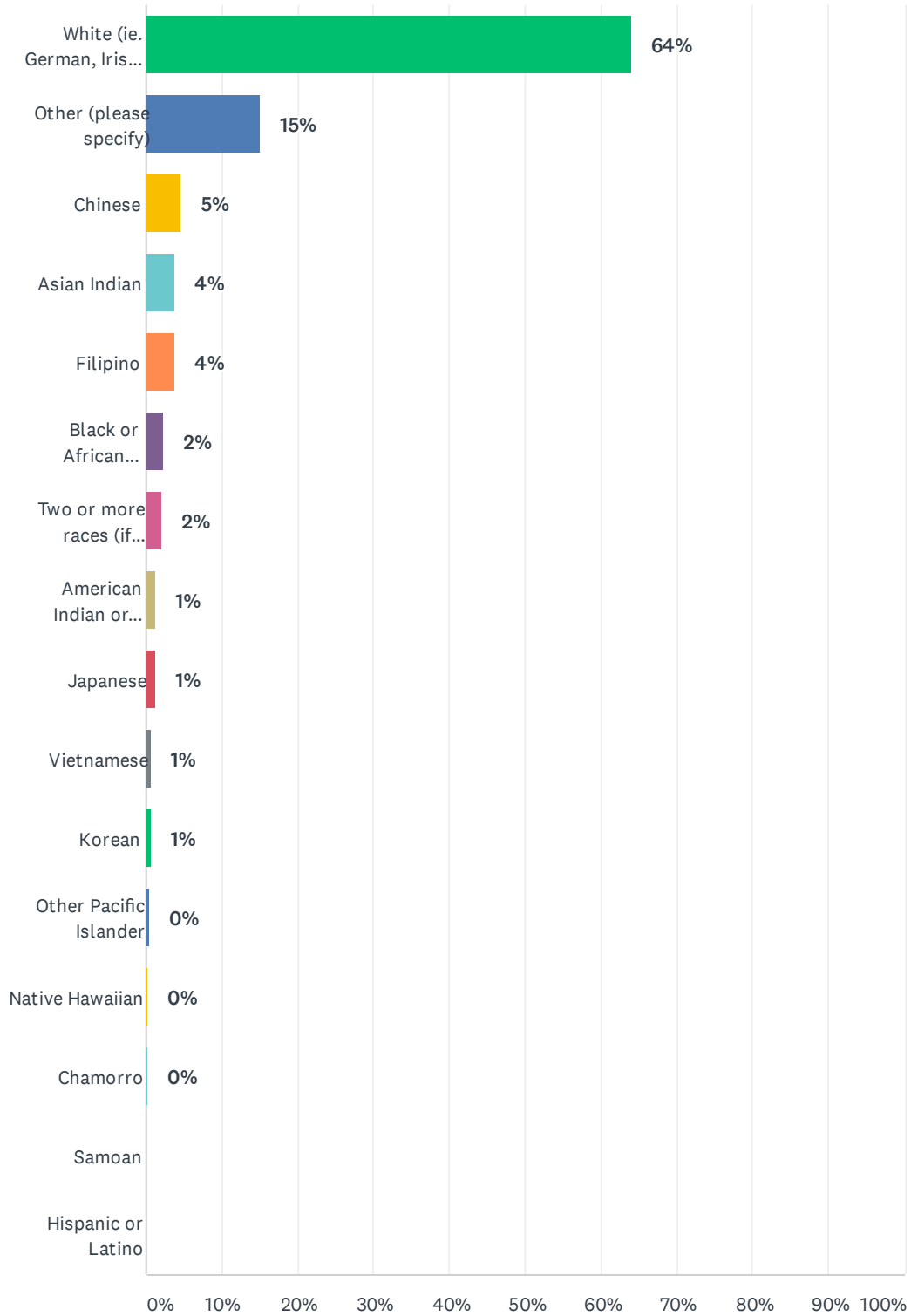
Answered: 1,226 Skipped: 73



ANSWER CHOICES	RESPONSES	
No, not of Hispanic, Latino, or Spanish origin	74%	908
Yes, Mexican, Mexican-American, Chicano	16%	198
Yes, another Hispanic, Latino, or Spanish origin -- ie. Salvadoran, Dominican, Colombian, Guatemalan, Spaniard, etc.	6%	77
Other (please specify)	2%	28
Yes, Puerto Rican	1%	11
Yes, Cuban	0%	4
TOTAL		1,226

Q26 What is your race?

Answered: 1,200 Skipped: 99

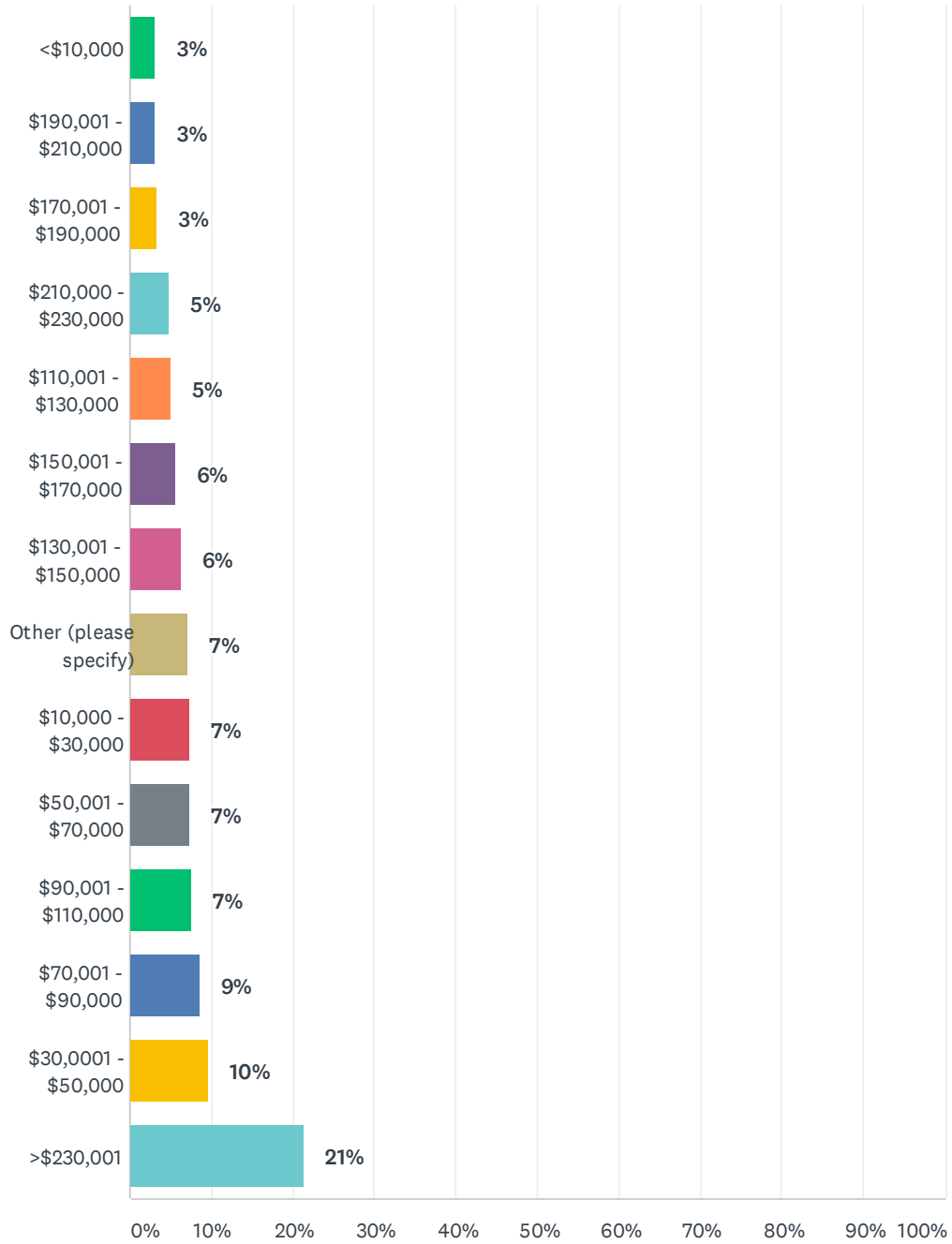


San Mateo County Multijurisdictional Local Hazard Mitigation Plan Update Survey 2021

ANSWER CHOICES	RESPONSES	
White (ie. German, Irish, English, Lebanese, Egyptian, etc.)	64%	767
Other (please specify)	15%	182
Chinese	5%	56
Asian Indian	4%	45
Filipino	4%	44
Black or African American (ie. African American, Jamaican, Haitian, Nigerian, Somali, etc.)	2%	27
Two or more races (if selected, please explain below)	2%	25
American Indian or Alaska Native	1%	15
Japanese	1%	15
Vietnamese	1%	7
Korean	1%	7
Other Pacific Islander	0%	4
Native Hawaiian	0%	3
Chamorro	0%	3
Samoan	0%	0
Hispanic or Latino	0%	0
TOTAL		1,200

Q27 What is your household income?

Answered: 1,180 Skipped: 119



San Mateo County Multijurisdictional Local Hazard Mitigation Plan Update Survey 2021

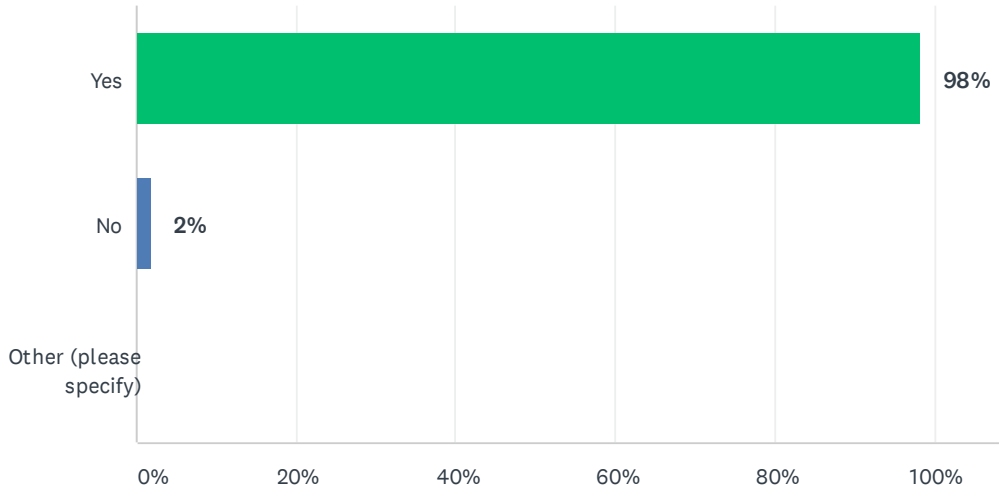
ANSWER CHOICES	RESPONSES	
<\$10,000	3%	36
\$190,001 - \$210,000	3%	37
\$170,001 - \$190,000	3%	39
\$210,000 - \$230,000	5%	56
\$110,001 - \$130,000	5%	60
\$150,001 - \$170,000	6%	66
\$130,001 - \$150,000	6%	73
Other (please specify)	7%	85
\$10,000 - \$30,000	7%	86
\$50,001 - \$70,000	7%	87
\$90,001 - \$110,000	7%	88
\$70,001 - \$90,000	9%	102
\$30,0001 - \$50,000	10%	113
>\$230,001	21%	252
TOTAL		1,180

Q28 What is your zip code?

Answered: 1,263 Skipped: 36

Q29 Do you have internet access at your home?

Answered: 1,255 Skipped: 44



ANSWER CHOICES	RESPONSES	
Yes	98%	1,233
No	2%	22
Other (please specify)	0%	0
TOTAL		1,255


**SURVEY #2
EXECUTIVE
SUMMARY**

SMC Multijurisdictional Local Hazard Mitigation Plan – Survey #2

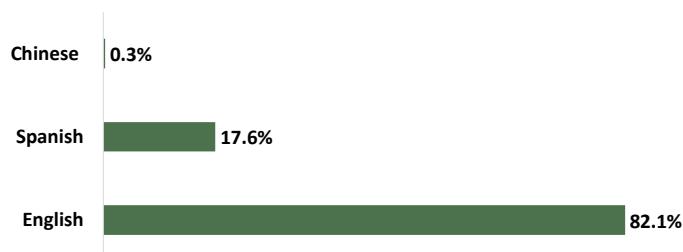
San Mateo County (SMC) released Survey #2 for the SMC Multijurisdictional Local Hazard Mitigation Plan on June 4, 2021. The survey focused on three costly or damaging hazards likely to occur in the area: earthquakes, wildfire, and extreme heat. The survey was closed on July 11, 2021. The following provides an executive summary of the survey and its results, followed by the full export of survey responses.

BASICS

37
DAYS



703
RESPONSES



KEY INSIGHTS

Most Popular Sources

The top 2 sources used by participants to stay informed about potential emergency situations and disaster preparedness included:

- **SMCAAlert (78.4%)**
- **Emails and websites from state, county or cities, public utilities, such as PG&E, or non-profits, such as the Red Cross (63.0%)**

Responses that showed up frequently in the comments included:

- **Nextdoor**
- **Media - Radio/TV/Social Media**

Most Helpful Mitigation

During an earthquake, wildfire event, or extreme heat event, most participants responded that **“Knowing my community can provide safe, accessible emergency shelters for my family and neighbors...”** would be the most helpful to them.

Responses that showed up frequently in the comments included:

- **Safe evacuation planning**
- **Communication plan in case of power loss**

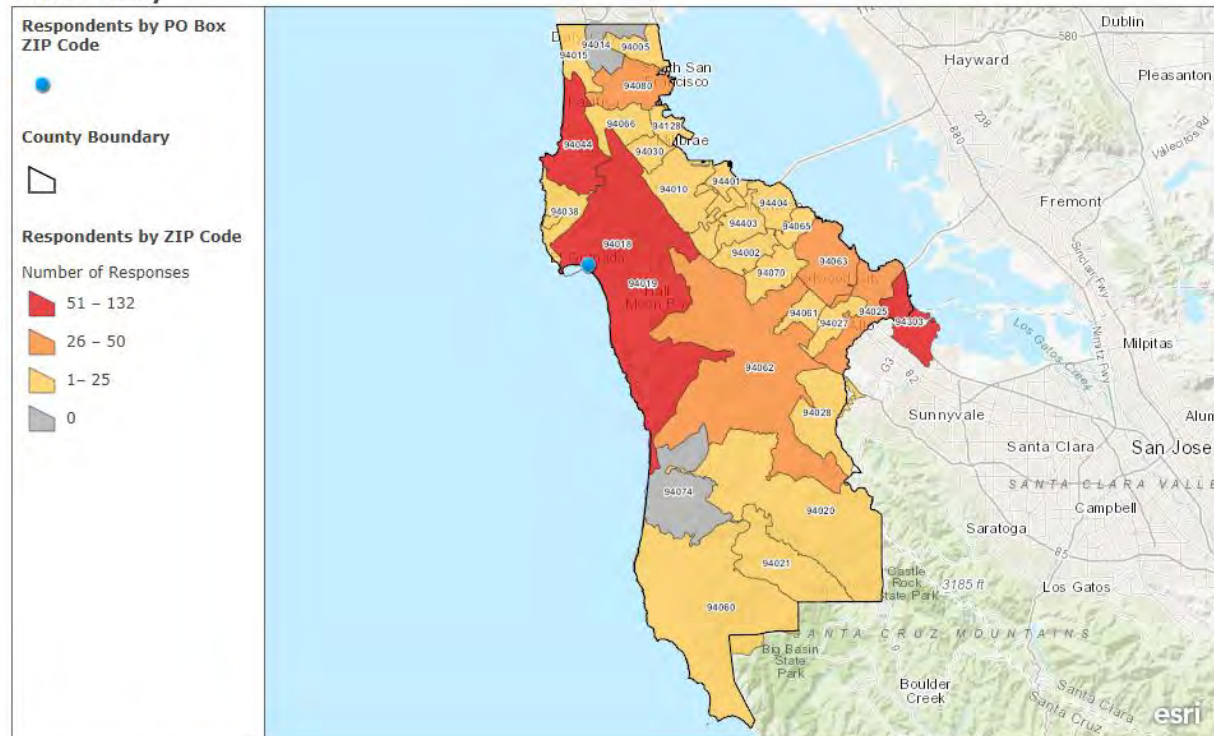
- Education, expertise, and resources surrounding building safety and general preparedness
- Fuel reduction plan
- Financial help for cooling systems

PARTICIPANTS

Location

- 23 cities
- Most participants from Half Moon Bay (18.8%), Pacifica (12.8%), and Redwood City (11.4%)
- A list of responses by City can be found in Appendix A

LHMP Survey



How they Heard about Survey

- Top responses for how participants heard about the survey included:
 - Social Media (16.8%)
 - County Media Release (9.6%)
 - El Concilio of San Mateo County (9.5%)

- Nuestra Casa (9.3%)
- Ayudando Latinos A Soñar (ALAS) (8.4%)
- Most participants (40.1%) selected the “Other” category, of which **54.8%** specified CERT
- Considering the number of total responses to this question (677), **22.0%** of participants indicated CERT as the source through which they heard about the survey

Demographics

Age: Most participants were 61 or older (41.4%)

Primary Language: The primary language spoken in the household of most participants was English (75.7%), followed by Spanish (22.3%)

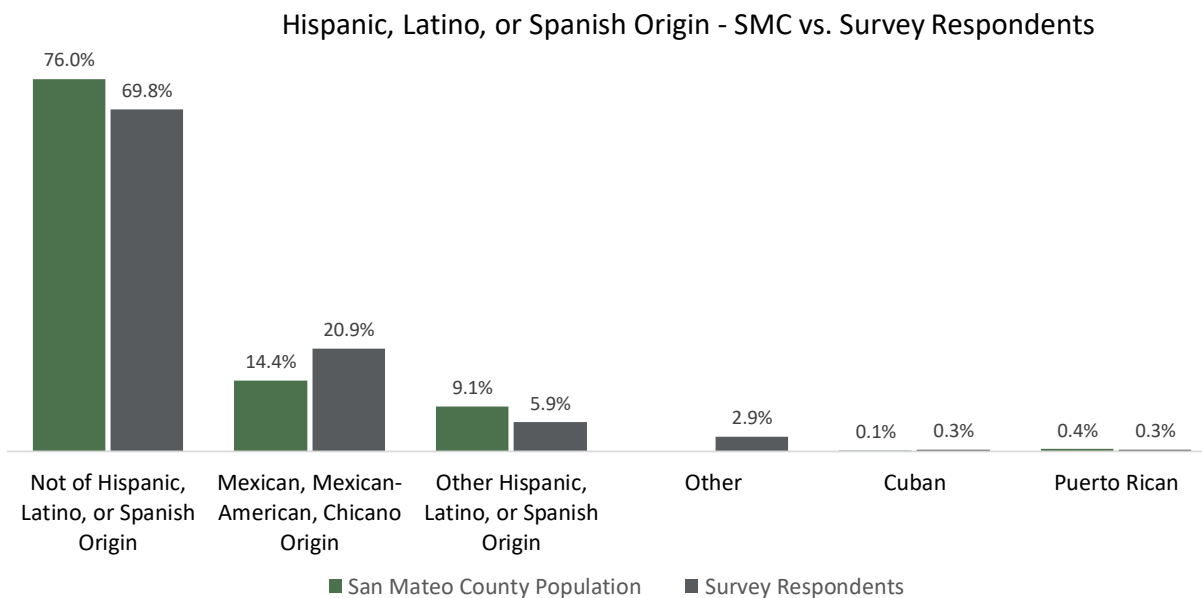
Income: Though there was a wide spread, most participants responded that their household income was between:

- \$30,001 and \$50,000 (16.1%)
- Greater than \$230,001 (12.5%)

In general,

- **46.6%** of participants indicated an income range falling at or below \$90,000
- **47.5%** of participants indicated an income range falling above \$90,001
- **5.9%** of participants indicated “Other,” with most noting that they preferred not to answer

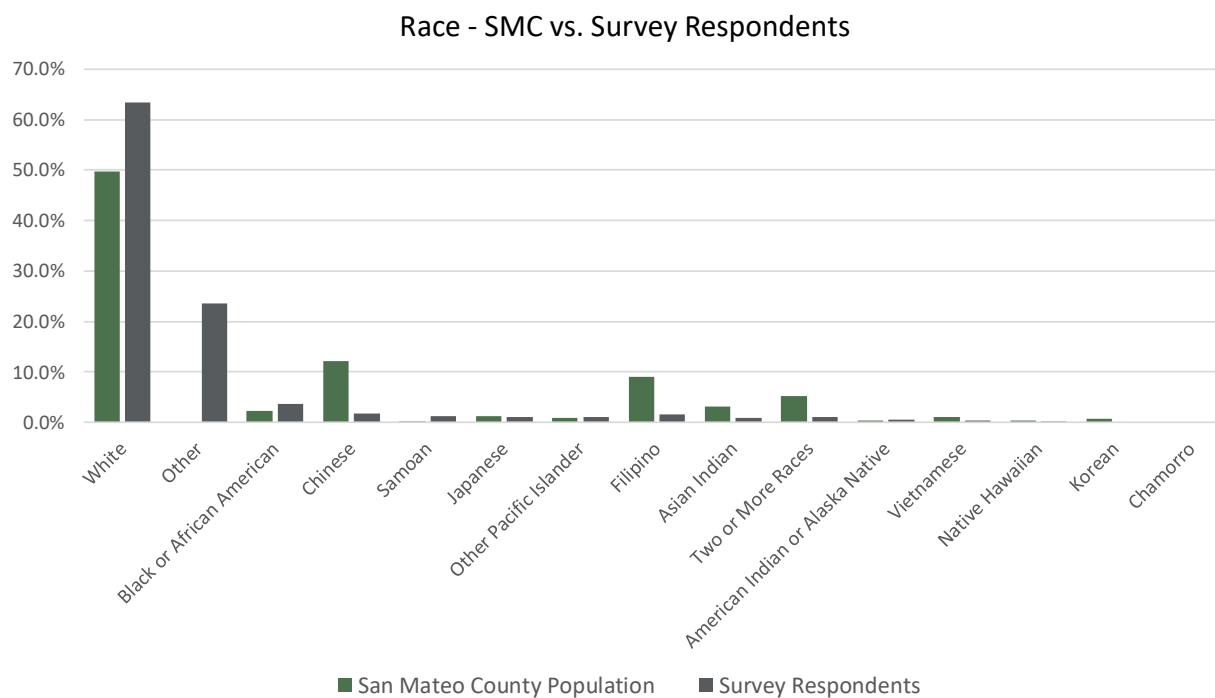
Hispanic, Latino, or Spanish origin



Source: 2019 ACS 1-Year Estimates

- Compared to **76.0%** of the County's population, **69.8%** of survey respondents did not identify with Hispanic, Latino, or Spanish origin
- Among participants who identified with Hispanic, Latino, or Spanish origin:
 - **20.9%** identified with Mexican, Mexican-American, or Chicano origin, as compared to **14.4%** of the County's population
 - **5.9%** identified with Other Hispanic, Latino, or Spanish origin, as compared to **9.1%** of the County's population

Race



Source: 2019 ACS 1-Year Estimates

- Individuals identifying as **White** were generally overrepresented among participants (making up **63.5%** of survey participants and approximately **49.7%** of the County's population)
- Among the following Race categories, there was underrepresentation of over 5%, between survey participants and the County's population:
 - Individuals identifying as **Chinese** made up **1.8%** of survey participants, while making up approximately **12.2%** of the County's population (-10.4%)
 - Individuals identifying as **Filipino** made up **1.6%** of survey participants, while making up approximately **9.0%** of the County's population (-7.4%)

- **23.5%** of individuals marked their Race as “Other,” with many written-in comments indicating “Mexican”/”Mexicano”; “Latina”/”Latino”/”Latin American”; and “Hispano”/”Hispana”/”Hispanic”

APPENDIX A

Responses by City

City	# Responses	% Responses
Half Moon Bay	132	18.8%
Pacifica	90	12.8%
Redwood City	80	11.4%
East Palo Alto	75	10.7%
San Mateo	71	10.1%
El Granada	44	6.3%
Menlo Park	38	5.4%
South San Francisco	30	4.3%
Montara	22	3.1%
San Carlos	19	2.7%
Burlingame	16	2.3%
Pescadero	15	2.1%
Belmont	14	2.0%
Moss Beach	14	2.0%
San Bruno	13	1.8%
Millbrae	8	1.1%
Brisbane	7	1.0%
La Honda	7	1.0%
Daly City	3	0.4%
Atherton	2	0.3%
Loma Mar	1	0.1%
Portola Valley	1	0.1%
SFIA Airport Influence Area	1	0.1%
	703	100%

SURVEY #2 RESULTS

Q1 What is your 5-digit zip code?

Answered: 703 Skipped: 0

#	RESPONSES	DATE
1	94044	7/11/2021 12:35 PM
2	94401	7/11/2021 10:14 AM
3	94401	7/11/2021 10:11 AM
4	94018	7/10/2021 4:43 PM
5	94044	7/10/2021 12:21 PM
6	94002	7/9/2021 6:30 PM
7	94025	7/9/2021 3:02 PM
8	94044	7/9/2021 1:46 PM
9	94044	7/9/2021 1:04 PM
10	94044	7/9/2021 12:48 PM
11	94030	7/9/2021 12:39 PM
12	94019	7/9/2021 8:23 AM
13	94019	7/9/2021 8:22 AM
14	94019	7/9/2021 8:21 AM
15	94044	7/9/2021 12:07 AM
16	94044	7/8/2021 10:53 PM
17	94044	7/8/2021 10:10 PM
18	94060	7/8/2021 9:53 PM
19	94044	7/8/2021 7:39 PM
20	94044	7/8/2021 4:54 PM
21	94070	7/8/2021 4:33 PM
22	94018	7/8/2021 3:44 PM
23	94019	7/8/2021 3:13 PM
24	94044	7/8/2021 3:07 PM
25	94404	7/8/2021 11:46 AM
26	94044	7/8/2021 9:52 AM
27	94044	7/8/2021 8:16 AM
28	94019	7/8/2021 8:13 AM
29	94044	7/8/2021 7:58 AM
30	94044	7/8/2021 7:23 AM
31	94044	7/8/2021 7:00 AM
32	94044	7/8/2021 6:58 AM
33	94019	7/8/2021 6:28 AM

San Mateo County Multijurisdictional Local Hazard Mitigation Plan Survey #2

34	94044	7/8/2021 5:41 AM
35	94044	7/7/2021 11:31 PM
36	94044	7/7/2021 10:23 PM
37	94044	7/7/2021 9:52 PM
38	94044	7/7/2021 9:51 PM
39	94403	7/7/2021 8:53 PM
40	94044	7/7/2021 8:48 PM
41	94044	7/7/2021 7:32 PM
42	94044	7/7/2021 7:31 PM
43	94403	7/7/2021 5:45 PM
44	94044	7/7/2021 5:39 PM
45	94044	7/7/2021 4:01 PM
46	94061	7/7/2021 3:43 PM
47	94044	7/7/2021 3:07 PM
48	94044	7/7/2021 2:52 PM
49	94080	7/7/2021 2:50 PM
50	94044	7/7/2021 2:29 PM
51	94044	7/7/2021 12:51 PM
52	94044	7/7/2021 12:44 PM
53	94303	7/7/2021 12:43 PM
54	94044	7/7/2021 11:52 AM
55	94044	7/7/2021 11:44 AM
56	94044	7/7/2021 11:10 AM
57	94044	7/7/2021 10:36 AM
58	94044	7/7/2021 10:26 AM
59	94044	7/7/2021 10:08 AM
60	94044	7/7/2021 9:29 AM
61	94044	7/7/2021 9:21 AM
62	94044	7/7/2021 9:04 AM
63	94044	7/7/2021 9:02 AM
64	94401	7/7/2021 8:59 AM
65	94015	7/7/2021 8:56 AM
66	94044	7/7/2021 8:47 AM
67	94044	7/7/2021 8:34 AM
68	94044	7/7/2021 8:28 AM
69	94038	7/7/2021 8:24 AM
70	94044	7/7/2021 8:17 AM
71	94044	7/7/2021 8:07 AM

San Mateo County Multijurisdictional Local Hazard Mitigation Plan Survey #2

72	94044	7/7/2021 8:02 AM
73	94044	7/7/2021 7:53 AM
74	94044	7/7/2021 7:50 AM
75	94044	7/7/2021 7:42 AM
76	94044	7/7/2021 7:42 AM
77	94044	7/7/2021 7:38 AM
78	94019	7/7/2021 7:35 AM
79	94019	7/7/2021 7:34 AM
80	94044	7/7/2021 7:29 AM
81	94044	7/7/2021 6:58 AM
82	94044	7/7/2021 6:57 AM
83	94044	7/7/2021 6:43 AM
84	94044	7/7/2021 6:37 AM
85	94044	7/7/2021 6:33 AM
86	94044	7/7/2021 6:24 AM
87	94044	7/7/2021 6:23 AM
88	94044	7/7/2021 6:20 AM
89	94044	7/7/2021 5:52 AM
90	94044	7/7/2021 5:29 AM
91	94044	7/7/2021 4:50 AM
92	94044	7/7/2021 4:05 AM
93	94044	7/7/2021 2:35 AM
94	94044	7/7/2021 2:20 AM
95	94044	7/7/2021 1:52 AM
96	94044	7/7/2021 1:28 AM
97	94044	7/7/2021 1:12 AM
98	94044	7/7/2021 1:10 AM
99	94044	7/7/2021 12:59 AM
100	94044	7/7/2021 12:57 AM
101	94070	7/6/2021 10:29 PM
102	94401	7/6/2021 5:28 PM
103	94404	7/6/2021 5:26 PM
104	94401	7/6/2021 2:52 PM
105	94070	7/6/2021 2:43 PM
106	94401	7/6/2021 2:36 PM
107	94303	7/6/2021 12:23 PM
108	94303	7/6/2021 12:22 PM
109	94303	7/6/2021 12:20 PM

San Mateo County Multijurisdictional Local Hazard Mitigation Plan Survey #2

110	94303	7/6/2021 12:19 PM
111	94303	7/6/2021 12:18 PM
112	94303	7/6/2021 12:17 PM
113	94303	7/6/2021 12:16 PM
114	94303	7/6/2021 12:15 PM
115	94303	7/6/2021 12:14 PM
116	94303	7/6/2021 12:12 PM
117	94303	7/6/2021 12:11 PM
118	94303	7/6/2021 12:10 PM
119	94303	7/6/2021 12:09 PM
120	94303	7/6/2021 12:08 PM
121	94303	7/6/2021 12:07 PM
122	94303	7/6/2021 12:06 PM
123	94303	7/6/2021 12:05 PM
124	94303	7/6/2021 12:03 PM
125	94303	7/6/2021 12:00 PM
126	94303	7/6/2021 11:40 AM
127	94303	7/6/2021 11:34 AM
128	94303	7/6/2021 11:30 AM
129	94303	7/6/2021 11:29 AM
130	94303	7/6/2021 11:27 AM
131	94303	7/6/2021 11:26 AM
132	94303	7/6/2021 11:24 AM
133	94303	7/6/2021 11:21 AM
134	94303	7/6/2021 11:20 AM
135	94303	7/6/2021 11:18 AM
136	94303	7/6/2021 11:12 AM
137	94303	7/6/2021 11:09 AM
138	94303	7/6/2021 11:08 AM
139	94303	7/6/2021 11:07 AM
140	94303	7/6/2021 11:05 AM
141	94303	7/6/2021 11:04 AM
142	94303	7/6/2021 11:03 AM
143	94303	7/6/2021 11:01 AM
144	94303	7/6/2021 11:00 AM
145	94303	7/6/2021 10:52 AM
146	94303	7/6/2021 10:51 AM
147	94019	7/6/2021 10:51 AM

San Mateo County Multijurisdictional Local Hazard Mitigation Plan Survey #2

148	94303	7/6/2021 10:50 AM
149	94019	7/6/2021 10:49 AM
150	94303	7/6/2021 10:48 AM
151	94303	7/6/2021 10:47 AM
152	94303	7/6/2021 10:46 AM
153	94303	7/6/2021 10:45 AM
154	94303	7/6/2021 10:44 AM
155	94303	7/6/2021 10:42 AM
156	94303	7/6/2021 10:41 AM
157	94303	7/6/2021 10:40 AM
158	94303	7/6/2021 10:39 AM
159	94303	7/6/2021 10:38 AM
160	94303	7/6/2021 10:36 AM
161	94303	7/6/2021 10:35 AM
162	94303	7/6/2021 10:33 AM
163	94303	7/6/2021 10:31 AM
164	94303	7/6/2021 10:30 AM
165	94303	7/6/2021 10:27 AM
166	94303	7/6/2021 10:20 AM
167	94303	7/6/2021 10:18 AM
168	94303	7/6/2021 10:05 AM
169	94018	7/6/2021 7:28 AM
170	94038	7/6/2021 6:00 AM
171	94010	7/5/2021 7:09 PM
172	94018	7/5/2021 4:03 PM
173	94080	7/3/2021 11:09 PM
174	94080	7/3/2021 9:07 PM
175	94005	7/3/2021 7:15 PM
176	94018	7/3/2021 2:46 PM
177	94025	7/3/2021 2:08 PM
178	94025	7/3/2021 11:00 AM
179	94066	7/3/2021 9:02 AM
180	94062	7/2/2021 10:00 PM
181	94061	7/2/2021 9:44 PM
182	94062	7/2/2021 4:36 PM
183	94019	7/2/2021 2:19 PM
184	94037	7/2/2021 11:52 AM
185	94025	7/2/2021 10:27 AM

San Mateo County Multijurisdictional Local Hazard Mitigation Plan Survey #2

186	94402	7/2/2021 9:29 AM
187	94062	7/2/2021 9:27 AM
188	94030	7/2/2021 8:42 AM
189	94401	7/2/2021 8:22 AM
190	94080	7/2/2021 7:15 AM
191	94010	7/2/2021 6:38 AM
192	94061	7/2/2021 6:02 AM
193	94018	7/2/2021 12:25 AM
194	94019	7/2/2021 12:24 AM
195	94044	7/2/2021 12:04 AM
196	94044	7/1/2021 11:30 PM
197	94038	7/1/2021 9:28 PM
198	94018	7/1/2021 7:36 PM
199	94044	7/1/2021 7:16 PM
200	94070	7/1/2021 6:49 PM
201	94028	7/1/2021 6:37 PM
202	94037	7/1/2021 6:37 PM
203	94402	7/1/2021 6:18 PM
204	94010	7/1/2021 6:08 PM
205	94070	7/1/2021 5:17 PM
206	94037	7/1/2021 4:36 PM
207	94019	7/1/2021 4:30 PM
208	94019	7/1/2021 4:27 PM
209	94062	7/1/2021 3:34 PM
210	94020	7/1/2021 3:07 PM
211	94070	7/1/2021 2:53 PM
212	94019	7/1/2021 1:28 PM
213	94070	7/1/2021 12:53 PM
214	94044	7/1/2021 12:37 PM
215	94080	7/1/2021 12:31 PM
216	94080	7/1/2021 12:27 PM
217	94044	7/1/2021 12:06 PM
218	94044	7/1/2021 12:02 PM
219	94019	7/1/2021 11:44 AM
220	94060	7/1/2021 11:42 AM
221	94080	7/1/2021 11:39 AM
222	94010	7/1/2021 11:23 AM
223	94062	7/1/2021 11:05 AM

San Mateo County Multijurisdictional Local Hazard Mitigation Plan Survey #2

224	94019	7/1/2021 10:25 AM
225	94061	7/1/2021 10:04 AM
226	94044	7/1/2021 9:54 AM
227	94080	7/1/2021 9:51 AM
228	94062	7/1/2021 9:46 AM
229	94044	7/1/2021 9:38 AM
230	94044	7/1/2021 9:29 AM
231	94403	7/1/2021 9:18 AM
232	94037	7/1/2021 9:10 AM
233	94025	7/1/2021 9:04 AM
234	94070	7/1/2021 8:56 AM
235	94018	7/1/2021 8:51 AM
236	94044	7/1/2021 8:46 AM
237	94038	7/1/2021 8:46 AM
238	94061	7/1/2021 8:46 AM
239	94038	7/1/2021 8:32 AM
240	94021	7/1/2021 8:28 AM
241	94019	7/1/2021 8:22 AM
242	94070	7/1/2021 8:04 AM
243	94020	7/1/2021 8:02 AM
244	94044	7/1/2021 7:56 AM
245	94025	7/1/2021 7:50 AM
246	94037	7/1/2021 7:37 AM
247	94002	7/1/2021 7:35 AM
248	94080	7/1/2021 7:26 AM
249	94019	7/1/2021 7:22 AM
250	94038	7/1/2021 7:18 AM
251	94070	7/1/2021 7:17 AM
252	94002	7/1/2021 7:14 AM
253	94080	7/1/2021 7:02 AM
254	94080	7/1/2021 3:21 AM
255	94080	6/30/2021 11:31 PM
256	94080	6/30/2021 11:14 PM
257	94080	6/30/2021 9:32 PM
258	94080	6/30/2021 9:25 PM
259	94019	6/30/2021 5:00 PM
260	94025	6/30/2021 2:28 PM
261	94025	6/30/2021 2:21 PM

San Mateo County Multijurisdictional Local Hazard Mitigation Plan Survey #2

262	94020	6/30/2021 9:04 AM
263	94037	6/29/2021 7:18 PM
264	94019	6/29/2021 6:27 PM
265	94063	6/29/2021 4:40 PM
266	94063	6/29/2021 4:19 PM
267	94063	6/29/2021 4:18 PM
268	94063	6/29/2021 4:16 PM
269	94063	6/29/2021 4:14 PM
270	94063	6/29/2021 4:09 PM
271	94063	6/29/2021 4:07 PM
272	94063	6/29/2021 4:05 PM
273	94080	6/29/2021 4:03 PM
274	94066	6/29/2021 4:01 PM
275	94080	6/29/2021 3:59 PM
276	94080	6/29/2021 3:58 PM
277	94066	6/29/2021 3:56 PM
278	94066	6/29/2021 3:54 PM
279	94066	6/29/2021 3:50 PM
280	94025	6/29/2021 2:59 PM
281	94019	6/29/2021 2:14 PM
282	94063	6/29/2021 11:22 AM
283	94402	6/29/2021 10:17 AM
284	94060	6/29/2021 8:07 AM
285	94019	6/29/2021 7:38 AM
286	94018	6/29/2021 7:36 AM
287	94062	6/28/2021 9:27 PM
288	94010	6/28/2021 8:08 PM
289	94019	6/28/2021 8:06 PM
290	94037	6/28/2021 8:04 PM
291	94019	6/28/2021 8:03 PM
292	94019	6/28/2021 8:00 PM
293	94019	6/28/2021 7:58 PM
294	94019	6/28/2021 7:56 PM
295	94019	6/28/2021 7:54 PM
296	94019	6/28/2021 7:52 PM
297	94019	6/28/2021 7:48 PM
298	94018	6/28/2021 7:46 PM
299	94018	6/28/2021 7:45 PM

San Mateo County Multijurisdictional Local Hazard Mitigation Plan Survey #2

300	94037	6/28/2021 7:42 PM
301	94019	6/28/2021 7:40 PM
302	94060	6/28/2021 7:37 PM
303	94019	6/28/2021 7:34 PM
304	94010	6/28/2021 5:55 PM
305	94070	6/28/2021 5:50 PM
306	94019	6/28/2021 5:01 PM
307	94080	6/28/2021 4:39 PM
308	94060	6/28/2021 4:28 PM
309	94018	6/28/2021 4:03 PM
310	94018	6/28/2021 3:42 PM
311	94025	6/28/2021 3:16 PM
312	94080	6/28/2021 3:14 PM
313	94019	6/28/2021 3:11 PM
314	94044	6/28/2021 2:34 PM
315	94060	6/28/2021 2:12 PM
316	94037	6/28/2021 2:04 PM
317	94060	6/28/2021 1:51 PM
318	94060	6/28/2021 1:38 PM
319	94060	6/28/2021 12:41 PM
320	94019	6/28/2021 12:09 PM
321	94018	6/28/2021 11:16 AM
322	94062	6/28/2021 10:02 AM
323	94401	6/28/2021 10:00 AM
324	94018	6/28/2021 10:00 AM
325	94010	6/28/2021 9:38 AM
326	94019	6/28/2021 9:21 AM
327	94019	6/28/2021 9:07 AM
328	94037	6/28/2021 9:03 AM
329	94019	6/28/2021 8:24 AM
330	94018	6/28/2021 8:11 AM
331	94019	6/28/2021 6:36 AM
332	94019	6/28/2021 6:35 AM
333	94018	6/28/2021 6:31 AM
334	94019	6/27/2021 11:30 PM
335	94018	6/27/2021 9:54 PM
336	94019	6/27/2021 9:22 PM
337	94018	6/27/2021 9:22 PM

San Mateo County Multijurisdictional Local Hazard Mitigation Plan Survey #2

338	94038	6/27/2021 8:40 PM
339	94019	6/27/2021 8:37 PM
340	94037	6/27/2021 7:31 PM
341	94019	6/27/2021 7:24 PM
342	94018	6/27/2021 6:15 PM
343	94038	6/27/2021 5:43 PM
344	94019	6/27/2021 5:27 PM
345	94038	6/27/2021 5:13 PM
346	94037	6/27/2021 4:30 PM
347	94044	6/27/2021 4:19 PM
348	94018	6/27/2021 4:10 PM
349	94062	6/27/2021 3:46 PM
350	94019	6/27/2021 3:12 PM
351	94019	6/27/2021 2:47 PM
352	94020	6/27/2021 2:39 PM
353	94019	6/27/2021 2:25 PM
354	94018	6/27/2021 2:11 PM
355	94018	6/27/2021 2:08 PM
356	94018	6/27/2021 1:59 PM
357	94019	6/27/2021 1:45 PM
358	94019	6/27/2021 1:30 PM
359	94037	6/27/2021 12:36 PM
360	94037	6/27/2021 12:25 PM
361	94019	6/27/2021 12:21 PM
362	94019	6/27/2021 12:07 PM
363	94018	6/27/2021 11:57 AM
364	94018	6/27/2021 11:48 AM
365	94019	6/27/2021 11:46 AM
366	94019	6/27/2021 11:45 AM
367	94019	6/27/2021 11:42 AM
368	94019	6/27/2021 11:40 AM
369	94018	6/27/2021 11:36 AM
370	94037	6/27/2021 11:29 AM
371	94018	6/27/2021 11:19 AM
372	94019	6/27/2021 10:59 AM
373	94018	6/27/2021 10:51 AM
374	94018	6/27/2021 10:40 AM
375	94019	6/27/2021 10:38 AM

San Mateo County Multijurisdictional Local Hazard Mitigation Plan Survey #2

376	94038	6/27/2021 10:29 AM
377	94018	6/27/2021 10:25 AM
378	94019	6/27/2021 10:19 AM
379	94018	6/27/2021 10:18 AM
380	94019	6/27/2021 10:07 AM
381	94019	6/27/2021 10:03 AM
382	94037	6/27/2021 10:01 AM
383	94019	6/27/2021 10:00 AM
384	94018	6/27/2021 9:45 AM
385	94019	6/27/2021 9:43 AM
386	94018	6/27/2021 9:43 AM
387	94019	6/27/2021 9:35 AM
388	94019	6/27/2021 9:35 AM
389	94019	6/27/2021 9:31 AM
390	94037	6/27/2021 9:30 AM
391	94038	6/27/2021 9:27 AM
392	94019	6/27/2021 9:21 AM
393	94019	6/27/2021 9:20 AM
394	94037	6/27/2021 9:18 AM
395	94019	6/27/2021 9:15 AM
396	94019	6/27/2021 9:08 AM
397	94019	6/27/2021 9:05 AM
398	94019	6/27/2021 9:00 AM
399	94018	6/27/2021 8:51 AM
400	94037	6/27/2021 8:51 AM
401	94018	6/27/2021 8:51 AM
402	94020	6/27/2021 8:51 AM
403	94018	6/27/2021 8:51 AM
404	94038	6/27/2021 8:50 AM
405	94018	6/27/2021 8:47 AM
406	94018	6/27/2021 8:46 AM
407	94018	6/27/2021 8:45 AM
408	94019	6/27/2021 8:45 AM
409	94018	6/27/2021 8:45 AM
410	94044	6/27/2021 8:43 AM
411	94019	6/27/2021 8:43 AM
412	94037	6/27/2021 8:42 AM
413	94018	6/27/2021 8:41 AM

San Mateo County Multijurisdictional Local Hazard Mitigation Plan Survey #2

414	94303	6/26/2021 11:23 PM
415	94402	6/26/2021 7:42 PM
416	94025	6/26/2021 2:28 PM
417	94019	6/25/2021 9:13 PM
418	94010	6/25/2021 2:00 PM
419	94070	6/25/2021 11:17 AM
420	94403	6/25/2021 10:43 AM
421	94403	6/25/2021 8:38 AM
422	94019	6/25/2021 7:08 AM
423	94010	6/25/2021 7:07 AM
424	94019	6/25/2021 7:06 AM
425	94019	6/25/2021 7:05 AM
426	94060	6/24/2021 10:43 PM
427	94019	6/24/2021 10:24 PM
428	94030	6/24/2021 3:32 PM
429	94025	6/24/2021 1:18 PM
430	94065	6/24/2021 11:53 AM
431	94401	6/24/2021 10:16 AM
432	94128	6/24/2021 9:16 AM
433	94303	6/24/2021 9:11 AM
434	94303	6/24/2021 7:55 AM
435	94402	6/24/2021 7:13 AM
436	94025	6/24/2021 6:22 AM
437	94025	6/23/2021 10:53 PM
438	94025	6/23/2021 10:48 PM
439	94025	6/23/2021 10:09 PM
440	94402	6/23/2021 10:04 PM
441	94303	6/23/2021 7:57 PM
442	94303	6/23/2021 7:56 PM
443	94303	6/23/2021 7:56 PM
444	94303	6/23/2021 7:56 PM
445	94303	6/23/2021 7:55 PM
446	94060	6/23/2021 6:48 PM
447	94019	6/23/2021 4:16 PM
448	94020	6/23/2021 4:12 PM
449	94060	6/23/2021 3:55 PM
450	94020	6/23/2021 3:17 PM
451	94025	6/23/2021 3:06 PM

San Mateo County Multijurisdictional Local Hazard Mitigation Plan Survey #2

452	94066	6/23/2021 2:58 PM
453	94404	6/23/2021 2:38 PM
454	94402	6/23/2021 2:34 PM
455	94025	6/23/2021 2:28 PM
456	94062	6/23/2021 2:23 PM
457	94063	6/23/2021 2:21 PM
458	94061	6/23/2021 2:15 PM
459	94066	6/23/2021 1:48 PM
460	94018	6/23/2021 1:46 PM
461	94062	6/23/2021 1:25 PM
462	94065	6/23/2021 1:06 PM
463	94060	6/23/2021 7:54 AM
464	94025	6/23/2021 6:54 AM
465	94303	6/22/2021 5:30 PM
466	94019	6/22/2021 5:13 PM
467	94080	6/22/2021 5:12 PM
468	94019	6/22/2021 5:11 PM
469	94019	6/22/2021 5:10 PM
470	94066	6/22/2021 5:10 PM
471	94066	6/22/2021 5:02 PM
472	94066	6/22/2021 4:59 PM
473	94080	6/22/2021 4:56 PM
474	94080	6/22/2021 4:54 PM
475	94063	6/22/2021 4:50 PM
476	94063	6/22/2021 4:43 PM
477	94063	6/22/2021 4:27 PM
478	94063	6/22/2021 3:20 PM
479	94025	6/22/2021 3:13 PM
480	94025	6/22/2021 2:41 PM
481	94019	6/22/2021 1:58 PM
482	94015	6/22/2021 11:07 AM
483	94025	6/22/2021 9:46 AM
484	94025	6/21/2021 6:36 PM
485	94025	6/21/2021 5:46 PM
486	94019	6/21/2021 5:34 PM
487	94019	6/21/2021 4:26 PM
488	94019	6/21/2021 4:25 PM
489	94019	6/21/2021 4:23 PM

San Mateo County Multijurisdictional Local Hazard Mitigation Plan Survey #2

490	94025	6/21/2021 3:45 PM
491	94025	6/21/2021 3:38 PM
492	94025	6/21/2021 3:04 PM
493	94025	6/21/2021 2:28 PM
494	94025	6/21/2021 2:25 PM
495	94063	6/21/2021 1:53 PM
496	94063	6/21/2021 12:52 PM
497	94063	6/21/2021 11:57 AM
498	94063	6/21/2021 11:49 AM
499	94403	6/21/2021 10:43 AM
500	94019	6/19/2021 4:04 PM
501	94025	6/19/2021 4:02 PM
502	94019	6/19/2021 2:54 PM
503	94038	6/19/2021 2:45 PM
504	94019	6/19/2021 2:23 PM
505	94019	6/19/2021 7:31 AM
506	94019	6/19/2021 6:35 AM
507	94005	6/18/2021 7:00 PM
508	94005	6/18/2021 4:58 PM
509	94037	6/18/2021 4:52 PM
510	94063	6/18/2021 3:51 PM
511	94019	6/18/2021 3:31 PM
512	94019	6/18/2021 3:24 PM
513	94019	6/18/2021 3:23 PM
514	94019	6/18/2021 3:19 PM
515	94063	6/18/2021 2:41 PM
516	94080	6/18/2021 2:19 PM
517	94010	6/18/2021 1:47 PM
518	94019	6/18/2021 12:25 PM
519	94066	6/18/2021 12:02 PM
520	94030	6/18/2021 11:44 AM
521	94063	6/18/2021 10:19 AM
522	94404	6/18/2021 10:15 AM
523	94019	6/18/2021 6:56 AM
524	94019	6/17/2021 9:26 PM
525	94019	6/17/2021 5:37 PM
526	94019	6/17/2021 5:35 PM
527	94080	6/17/2021 4:55 PM

San Mateo County Multijurisdictional Local Hazard Mitigation Plan Survey #2

528	94010	6/17/2021 4:41 PM
529	94063	6/17/2021 4:34 PM
530	94080	6/17/2021 4:06 PM
531	94063	6/17/2021 3:35 PM
532	94303	6/17/2021 3:28 PM
533	94080	6/17/2021 3:11 PM
534	94019	6/17/2021 2:57 PM
535	94063	6/17/2021 2:52 PM
536	94080	6/17/2021 2:45 PM
537	94061	6/17/2021 2:38 PM
538	94063	6/17/2021 2:17 PM
539	94063	6/17/2021 1:50 PM
540	94025	6/17/2021 1:42 PM
541	94063	6/17/2021 12:10 PM
542	94070	6/17/2021 11:40 AM
543	94063	6/17/2021 10:49 AM
544	94063	6/17/2021 10:42 AM
545	94401	6/17/2021 8:34 AM
546	94019	6/16/2021 6:42 PM
547	94404	6/16/2021 6:37 PM
548	94404	6/16/2021 6:28 PM
549	94037	6/16/2021 3:45 PM
550	94303	6/16/2021 11:53 AM
551	94025	6/16/2021 10:31 AM
552	94010	6/16/2021 10:07 AM
553	94015	6/16/2021 10:04 AM
554	94303	6/16/2021 10:04 AM
555	94402	6/16/2021 10:03 AM
556	94404	6/16/2021 9:22 AM
557	94019	6/16/2021 9:11 AM
558	94019	6/16/2021 6:54 AM
559	94060	6/15/2021 9:47 PM
560	94002	6/15/2021 7:54 PM
561	94025	6/15/2021 7:19 PM
562	94403	6/15/2021 6:50 PM
563	94027	6/15/2021 6:14 PM
564	94063	6/15/2021 4:56 PM
565	94063	6/15/2021 4:42 PM

San Mateo County Multijurisdictional Local Hazard Mitigation Plan Survey #2

566	94063	6/15/2021 4:25 PM
567	94070	6/15/2021 3:31 PM
568	94080	6/15/2021 2:48 PM
569	94402	6/15/2021 12:45 PM
570	94025	6/15/2021 11:07 AM
571	94025	6/15/2021 10:37 AM
572	94063	6/15/2021 7:38 AM
573	94019	6/15/2021 6:49 AM
574	94019	6/15/2021 6:48 AM
575	94027	6/15/2021 5:41 AM
576	94025	6/15/2021 4:41 AM
577	94303	6/14/2021 9:21 PM
578	94025	6/14/2021 7:30 PM
579	94025	6/14/2021 6:38 PM
580	94002	6/14/2021 3:38 PM
581	94403	6/14/2021 2:46 PM
582	94401	6/14/2021 2:20 PM
583	94303	6/14/2021 1:48 PM
584	94403	6/14/2021 1:42 PM
585	94019	6/14/2021 1:38 PM
586	94002	6/14/2021 1:05 PM
587	94018	6/14/2021 1:03 PM
588	94080	6/14/2021 1:02 PM
589	94063	6/14/2021 11:58 AM
590	94403	6/14/2021 11:53 AM
591	94066	6/14/2021 9:36 AM
592	94019	6/14/2021 8:56 AM
593	94019	6/14/2021 8:53 AM
594	94005	6/14/2021 8:37 AM
595	94019	6/14/2021 7:33 AM
596	94019	6/14/2021 7:31 AM
597	94019	6/14/2021 7:29 AM
598	94019	6/14/2021 6:58 AM
599	94062	6/13/2021 9:44 PM
600	94404	6/13/2021 8:41 PM
601	94403	6/13/2021 8:35 PM
602	94404	6/13/2021 7:55 PM
603	94062	6/13/2021 3:41 PM

San Mateo County Multijurisdictional Local Hazard Mitigation Plan Survey #2

604	94403	6/13/2021 3:20 PM
605	94402	6/13/2021 9:53 AM
606	94061	6/13/2021 7:08 AM
607	94404	6/12/2021 9:52 PM
608	94404	6/12/2021 9:24 PM
609	94402	6/12/2021 8:31 PM
610	94403	6/12/2021 7:32 PM
611	94401	6/12/2021 6:02 PM
612	94403	6/12/2021 4:14 PM
613	94404	6/12/2021 4:08 PM
614	94005	6/12/2021 3:59 PM
615	94002	6/12/2021 11:53 AM
616	94002	6/12/2021 11:35 AM
617	94062	6/12/2021 11:30 AM
618	94404	6/12/2021 11:02 AM
619	94005	6/12/2021 10:43 AM
620	94002	6/12/2021 10:17 AM
621	94401	6/12/2021 10:00 AM
622	94061	6/12/2021 9:44 AM
623	94401	6/12/2021 7:00 AM
624	94005	6/12/2021 2:49 AM
625	94401	6/11/2021 10:00 PM
626	94044	6/11/2021 9:24 PM
627	94403	6/11/2021 9:18 PM
628	94404	6/11/2021 9:16 PM
629	94404	6/11/2021 8:57 PM
630	94402	6/11/2021 8:02 PM
631	94401	6/11/2021 7:59 PM
632	94404	6/11/2021 7:54 PM
633	94066	6/11/2021 7:24 PM
634	94403	6/11/2021 6:41 PM
635	94062	6/11/2021 6:24 PM
636	94403	6/11/2021 6:23 PM
637	94404	6/11/2021 6:19 PM
638	94404	6/11/2021 6:05 PM
639	94404	6/11/2021 6:03 PM
640	94403	6/11/2021 5:52 PM
641	94002	6/11/2021 5:50 PM

San Mateo County Multijurisdictional Local Hazard Mitigation Plan Survey #2

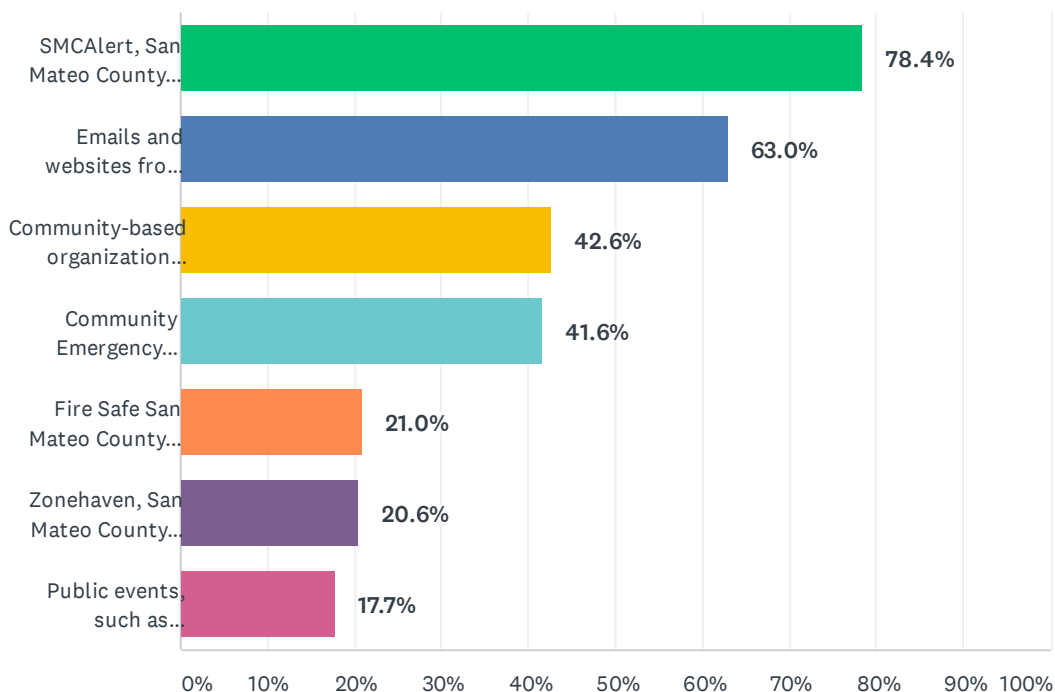
642	94019	6/11/2021 2:24 PM
643	94062	6/11/2021 1:50 PM
644	94062	6/11/2021 1:33 PM
645	94019	6/11/2021 11:36 AM
646	94061	6/11/2021 10:51 AM
647	94019	6/11/2021 9:16 AM
648	94019	6/11/2021 8:57 AM
649	94019	6/11/2021 7:45 AM
650	94062	6/11/2021 7:16 AM
651	94010	6/11/2021 6:01 AM
652	94403	6/10/2021 9:15 PM
653	94002	6/10/2021 8:53 PM
654	94061	6/10/2021 7:10 PM
655	94019	6/10/2021 6:28 PM
656	94063	6/10/2021 6:23 PM
657	94002	6/10/2021 5:55 PM
658	94019	6/10/2021 5:17 PM
659	94070	6/10/2021 4:35 PM
660	94070	6/10/2021 4:16 PM
661	94038	6/10/2021 4:14 PM
662	94070	6/10/2021 4:07 PM
663	94002	6/10/2021 4:06 PM
664	94044	6/10/2021 4:04 PM
665	94010	6/10/2021 4:03 PM
666	94062	6/10/2021 3:44 PM
667	94062	6/10/2021 12:48 PM
668	94062	6/10/2021 12:16 PM
669	94062	6/10/2021 11:44 AM
670	94062	6/10/2021 11:19 AM
671	94019	6/10/2021 11:07 AM
672	94019	6/10/2021 10:47 AM
673	94019	6/10/2021 7:54 AM
674	94030	6/9/2021 8:57 PM
675	94019	6/9/2021 6:29 PM
676	94030	6/9/2021 3:31 PM
677	94019	6/9/2021 3:11 PM
678	94002	6/9/2021 2:57 PM
679	94019	6/9/2021 1:09 PM

San Mateo County Multijurisdictional Local Hazard Mitigation Plan Survey #2

680	94030	6/9/2021 11:39 AM
681	94030	6/9/2021 11:05 AM
682	94019	6/9/2021 9:43 AM
683	94061	6/9/2021 8:46 AM
684	94061	6/8/2021 10:12 PM
685	94061	6/8/2021 1:42 PM
686	94061	6/8/2021 1:05 PM
687	94061	6/8/2021 12:32 PM
688	94070	6/8/2021 12:08 PM
689	94010	6/8/2021 11:11 AM
690	94063	6/8/2021 9:11 AM
691	94404	6/8/2021 8:06 AM
692	94070	6/8/2021 3:28 AM
693	94010	6/7/2021 10:52 PM
694	94062	6/7/2021 9:01 PM
695	94403	6/7/2021 8:45 PM
696	94402	6/7/2021 4:10 PM
697	94062	6/7/2021 3:14 PM
698	94402	6/7/2021 2:33 PM
699	94402	6/7/2021 2:12 PM
700	94060	6/7/2021 1:28 PM
701	94062	6/7/2021 11:57 AM
702	94019	6/7/2021 11:55 AM
703	94019	6/7/2021 10:52 AM

Q2 Which of these sources do you use to stay informed about potential emergency situations and disaster preparedness? (Check all that apply)

Answered: 695 Skipped: 8



ANSWER CHOICES	RESPONSES
SMCAAlert, San Mateo County's Alert System, https://hsd.smcsheriff.com/smcalert	78.4% 545
Emails and websites from the state, county or cities, public utilities, such as PG&E, or non-profits, such as the Red Cross	63.0% 438
Community-based organizations, neighborhood groups, or faith-based groups	42.6% 296
Community Emergency Response Team (CERT), training for neighborhood and community-based organizations	41.6% 289
Fire Safe San Mateo County, https://www.firesafesanmarateo.org/	21.0% 146
Zonehaven, San Mateo County's Evacuation Map System, https://myzone.zonehaven.com	20.6% 143
Public events, such as Farmer's Markets and community meetings or other celebrations	17.7% 123
Total Respondents: 695	

#	PLEASE PROVIDE OTHER SOURCES HERE:	DATE
1	Belmont City Manager's Weekly Update	7/9/2021 6:32 PM
2	Nextdoor, Pacifica Tribune, Citizen app	7/9/2021 1:15 PM
3	Citizen app, Pacifica.patch.com, Nextdoor.com, Pacifica Tribune	7/9/2021 12:58 PM
4	Nextdoor, Patch	7/8/2021 10:13 PM
5	Friends and neighbors	7/8/2021 9:55 PM
6	Check online news sources frequently.	7/8/2021 4:38 PM

San Mateo County Multijurisdictional Local Hazard Mitigation Plan Survey #2

7	MyShake app for earthquakes & RING doorbell neighborhood alerts	7/8/2021 3:12 PM
8	Friends on Facebook	7/8/2021 11:48 AM
9	Pacifica Police C.E.R.T.	7/8/2021 7:18 AM
10	Nextdoor app	7/7/2021 11:32 PM
11	Cal Fire	7/7/2021 8:52 PM
12	Connect With Pacifica	7/7/2021 7:36 PM
13	local newspapers	7/7/2021 12:49 PM
14	NextDoor	7/7/2021 8:41 AM
15	Local news and the internet	7/7/2021 7:06 AM
16	City Council Meetings, Fire Safety meetings etc...	7/7/2021 7:01 AM
17	twitter	7/7/2021 5:54 AM
18	I usually go on Twitter for news when something big happens. No news stations or county alerts gave any info on the San Bruno fire for almost 30 minutes after it happened, but people were talking about it on Twitter.	7/7/2021 5:31 AM
19	Nextdoor	7/7/2021 1:31 AM
20	friends, neighbors, next door	7/6/2021 2:54 PM
21	hillsborough website	7/5/2021 7:11 PM
22	Redes sociales y noticias locales.	7/3/2021 9:41 PM
23	—Nextdoor app —Facebook for various San Bruno & San Mateo government entities	7/3/2021 9:14 AM
24	NEXTDOOR	7/2/2021 4:40 PM
25	Sustainable San Mateo County https://sustainablesanmateo.org	7/2/2021 9:32 AM
26	The news	7/2/2021 6:05 AM
27	Facebook, Twitter, NextDoor but none work well on the coast in an emergency. Our ATT cell service is poor (and goes out if the power is out for a few days because battery backup on cell towers fails.)	7/2/2021 12:32 AM
28	Postings on Facebook.	7/1/2021 11:36 PM
29	PG&E texts	7/1/2021 7:19 PM
30	Media (ie TV News, and even Facebook)	7/1/2021 6:52 PM
31	Social media	7/1/2021 6:40 PM
32	Some of these plus others on Twitter	7/1/2021 4:33 PM
33	AlertWildfire, Smokepoint, Myshake	7/1/2021 3:12 PM
34	News	7/1/2021 2:55 PM
35	Facebook groups and pages	7/1/2021 1:14 PM
36	Pacifica locals facebook page	7/1/2021 12:08 PM
37	notifications on the USPS entryway community message board	7/1/2021 11:46 AM
38	Twitter	7/1/2021 11:24 AM
39	Facebook and twitter	7/1/2021 11:07 AM
40	Local Facebook, nextdoor	7/1/2021 9:57 AM
41	None	7/1/2021 8:51 AM
42	HMB Review	7/1/2021 8:26 AM

San Mateo County Multijurisdictional Local Hazard Mitigation Plan Survey #2

43	Firedispatch.com	7/1/2021 7:23 AM
44	Social media	7/1/2021 7:03 AM
45	Biblioteca, escuelas	7/1/2021 3:23 AM
46	Redes sociales ,,Facebook, tik tok y Instagram	6/30/2021 11:36 PM
47	Radio or tv news	6/30/2021 11:16 PM
48	I receive some emergency alerts through cell phone via text message; however, not all and puzzled on how same household members receive alerts that I do not.	6/30/2021 9:43 PM
49	en realidad no tengo nada especifico que uso, solo si alguien me avisa	6/30/2021 9:30 PM
50	Google group, NextDoor	6/30/2021 11:26 AM
51	next-door	6/29/2021 7:25 PM
52	Television	6/29/2021 11:25 AM
53	Puente	6/29/2021 8:08 AM
54	Family in the county	6/28/2021 8:07 PM
55	CALFIRE	6/28/2021 8:01 PM
56	Neighbors	6/28/2021 7:39 PM
57	Twitter	6/28/2021 5:51 PM
58	Puente de la costa sur Talking points La Honda- Pescadero districto	6/28/2021 2:22 PM
59	Calfire twitter	6/28/2021 1:54 PM
60	work place and radio (NPR and local)	6/28/2021 9:24 AM
61	Internet forums, including < *shudder* > NextDoor. Neighbors' awareness and gossip. Primary sources like CalFire briefings.	6/28/2021 9:12 AM
62	Next Door	6/27/2021 7:26 PM
63	Twitter - for immediate reports about conditions Major News outlets	6/27/2021 7:06 PM
64	TV news	6/27/2021 5:46 PM
65	Nextdoor	6/27/2021 4:40 PM
66	Kings Mountain CERT	6/27/2021 4:03 PM
67	CEAP	6/27/2021 3:15 PM
68	Social platforms, such as Next Door	6/27/2021 11:41 AM
69	please consider a small box which LISTS ALL EMERGENCY CONTACTS in the half moon bay review. ALSO, PLEASE SEND THIS INFO TO CONGREGATE LIVING BLDGS TO DISPLAY ON THEIR BULLETIN BOARDS. ALSO, WHY NOT USE CITY HALL TO DISPLY THIS INFO.	6/27/2021 11:08 AM
70	HMB review breaking news emails.	6/27/2021 9:56 AM
71	Coastside Senior Center	6/27/2021 9:37 AM
72	Firedispatch.com	6/27/2021 9:34 AM
73	An office assistant that I know who works at Hornsley's office - let's me know all the behind the scenes dirt about how he dose not really care. Just wants the reports to look good enough to keep developing the coast.	6/27/2021 9:25 AM
74	CERT training and Chief Cosgrave videos zoom talks about earthquake safety. And his talk about fire safety and cleaning the area around your house. And the ham radio operators who van communicate during a power outage!	6/27/2021 9:14 AM
75	SMCalert has become a defunct notification tool. Too much nonsense, complete ignores	6/27/2021 9:10 AM

San Mateo County Multijurisdictional Local Hazard Mitigation Plan Survey #2

certain communities. Another Don Horsley failure.

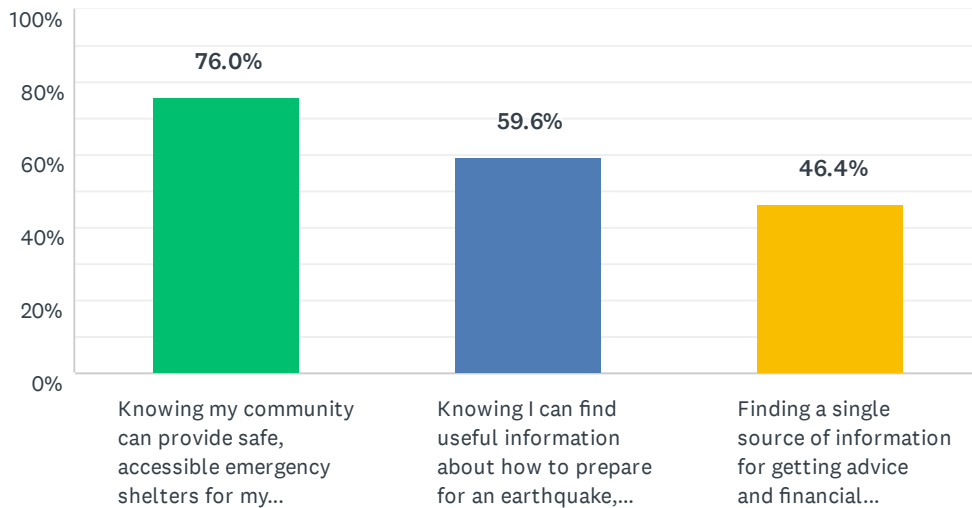
76	I receive the CERT emails and next door. I didn't know Zonehaven existed. or Fire Safe San Mateo	6/27/2021 9:00 AM
77	La Honda Radio Club	6/27/2021 8:55 AM
78	Nextdoor app	6/27/2021 8:54 AM
79	Next-door community app.	6/27/2021 8:46 AM
80	Thank you for sharing these options. I will add Zonehaven and Fire Safe to my list of organizations.	6/27/2021 8:45 AM
81	MPC Ready, Menlo Park Fire Department	6/26/2021 2:47 PM
82	CEAP, HMB Review, HMBRadio, Nextdoor, CZU press releases	6/25/2021 9:17 PM
83	Local news outlets like SM DailyJournal, KTVU, KPIX, sfgate.com.	6/25/2021 11:21 AM
84	seachangesmc.org	6/24/2021 9:19 AM
85	I filled out a survey. There was no place to comment. My neighborhood shares a zip code that covers at least 3 significantly ecosystems.	6/23/2021 10:55 PM
86	En las noticias en la Televisión	6/23/2021 8:35 PM
87	Ninguno de estos, no sabia que existian	6/23/2021 7:59 PM
88	Next door, Facebook	6/23/2021 4:17 PM
89	South Skyline Group i.o. South Skyline Association Newsletter La Honda Digest	6/23/2021 3:28 PM
90	Twitter	6/23/2021 1:26 PM
91	Daily newspapers (SF Chronicle, Daily Journal, Daily Post; email from many sources.	6/23/2021 1:11 PM
92	Nextdoor posts from the most reliable posters i.e. volunteer firefighters or Calfire. last year CHP came to our street and told us to evacuate-most useful for folks without cell phones or if the internet is down. we listen to the radio, too.	6/23/2021 8:08 AM
93	city of menlo park newsletter and city of east palo alto newsletter	6/22/2021 9:50 AM
94	NextDoor Texts from the city/county The citizen app Definitely word of mouth	6/21/2021 6:55 PM
95	Next door	6/21/2021 3:48 PM
96	online newspapers	6/21/2021 10:53 AM
97	Twitter	6/17/2021 3:31 PM
98	Online and Social Media	6/17/2021 8:41 AM
99	Church of Jesus Christ of the later Day Saints.	6/16/2021 11:55 AM
100	Foster City Amateur Radio Emergency Service	6/16/2021 9:26 AM
101	SCARES—South County Amateur Radio Emergency Service	6/15/2021 8:12 PM
102	CID SAN MATEO	6/15/2021 12:47 PM
103	MyShake, QuakeFeed	6/15/2021 10:40 AM
104	Cal fire Facebook updates for SMC	6/14/2021 7:38 PM
105	Employer	6/14/2021 6:39 PM
106	Nextdoor social media platform	6/14/2021 1:06 PM
107	Social Media Twitter	6/14/2021 1:04 PM
108	Nixie.com (Police info system for San Mateo)	6/12/2021 7:40 PM
109	nextdoor and facebook	6/12/2021 6:09 PM

San Mateo County Multijurisdictional Local Hazard Mitigation Plan Survey #2

110	Communications from the City of Brisbane such as the Star and the City Manager's Friday Blast.	6/12/2021 4:02 PM
111	Brisbane weekly city manager email	6/12/2021 10:46 AM
112	Local police & fire phone alerts	6/12/2021 2:55 AM
113	choices should be publicized for broader consumption	6/11/2021 8:10 PM
114	SMC alert red	6/11/2021 6:25 PM
115	Amateur radio	6/11/2021 7:20 AM
116	NextDoor HillsboroughTogether websites	6/11/2021 6:03 AM
117	TV and Newspapers, Local Weather stations, neighbors	6/10/2021 10:10 PM
118	NextDoor	6/10/2021 6:26 PM
119	FEMA and other App Alerts Twitter feeds	6/10/2021 4:07 PM
120	Nextdoor and pages and groups on Facebook	6/9/2021 8:48 AM
121	during fire season I use various government run air quality reporting services	6/8/2021 12:36 PM
122	Twitter, Facebook, Local Newspapers and news websites, emails from organizations, texts from friends	6/8/2021 12:16 PM
123	San Mateo Moms and Being Neighborly Facebook groups	6/7/2021 8:48 PM
124	SC4ARES (Amateur Radio Emergency Services); KPDO radio; CalFireCZU Twitter feed; PulsePoint and Fire Incidents apps;	6/7/2021 1:35 PM
125	Nextdoor - people often share links.	6/7/2021 12:01 PM

Q3 To prepare for an earthquake, what would be most helpful to me is.... (Check all that apply)

Answered: 674 Skipped: 29



ANSWER CHOICES	RESPONSES
Knowing my community can provide safe, accessible emergency shelters for my family and neighbors if our homes are damaged in an earthquake.	76.0% 512
Knowing I can find useful information about how to prepare for an earthquake, what I can do to protect myself and my family, and where I can get assistance in my preferred language.	59.6% 402
Finding a single source of information for getting advice and financial assistance to make my home earthquake safe.	46.4% 313
Total Respondents: 674	

#	PLEASE PROVIDE OTHER IDEAS HERE:	DATE
1	Provide real time evacuation route updates	7/11/2021 12:38 PM
2	In the event of "the big one", for how long should we prepare to be sheltered in place (with pets) without power, water, gas and possibly sewer?	7/9/2021 1:15 PM
3	Communication assistance for multiple housing units - condo developments	7/8/2021 3:16 PM
4	Knowing that my local water supply is secure from damage and that we have enough production and storage for long term power and pipeline interruptions. Second would be knowing that food supplies would be able to be delivered into our isolated areas.	7/8/2021 8:22 AM
5	A warning system for earthquake, fire, tsunami like the ones in Japan where loudspeakers are clear and located in every neighborhood. I also like the 5pm daily chime/jingle to test the system (not once weekly tests).	7/8/2021 8:02 AM
6	Knowing local shelters	7/7/2021 8:52 PM
7	Connect With Pacifica	7/7/2021 7:36 PM
8	Truly affordable earthquake insurance	7/7/2021 1:01 PM
9	Maybe promoting more neighborhood watch groups would help neighbors help each other in an emergency. I know CERT has a program but I don't think it's been implemented very much here in Pacifica. What if you formed a CERT committee to help organize more neighborhood groups to aid in case needed. Also, have CERT re-freshers to keep us up to date on procedures.	7/7/2021 10:31 AM

San Mateo County Multijurisdictional Local Hazard Mitigation Plan Survey #2

10	being on a phone tree for information about the disaster when it is happening.	7/7/2021 7:55 AM
11	Regular training in earthquake preparedness; an individualized earthquake prep plan on each street, earthquake drills at the local level.	7/7/2021 7:06 AM
12	Cert	7/7/2021 7:01 AM
13	Free home assessment for earthquake damage vulnerability	7/7/2021 6:26 AM
14	Emergency Neighborhood capto	7/6/2021 2:49 PM
15	—info for those who don't drive &/or have mobility disabilities —apartment renter-specific info would be helpful	7/3/2021 9:14 AM
16	Single location for ALL	7/2/2021 4:40 PM
17	I would love to be able to look at more pictures of the various ways foundations can have been retrofitted, to know if my contractor did it all correctly when we added a 2nd story in 1995. I tried to find out, but the building department could not assure me. Were the codes good enough in 1995? Would the building inspector have checked? My contractor was NOT good with waterproofing, although they were honorable men, not trying to cheat me. They just did not have enough experience. I think I hired someone to do retrofit, but not sure now. Some estimates were very expensive, and I think I never decided to have it done, cause the building department thought I probably didn't need to.	7/2/2021 10:34 AM
18	We need more information and action about design issues, especially multi story homes, apartments with "soft stories" and homes built on hillsides.	7/2/2021 9:32 AM
19	A community plan for organization when there is no cell, no internet. That will be our reality in a bad quake and we are not prepared.	7/2/2021 12:32 AM
20	Or resources - especially power, water, food, communications to the coast	7/2/2021 12:28 AM
21	Knowing how road access to evacuate to our mountain home, if possible.	7/1/2021 9:31 PM
22	I rent and don't have a lot of confidence the house I live in is adequately prepared for a quake. I'd like a system in place that can assure renters their apartments have been inspected and are compliant/prepared. Something an owner would have to do to prove to prospective renters the apartment is safe.	7/1/2021 5:25 PM
23	We've done brace and bolt.	7/1/2021 3:40 PM
24	How I can get out of HMB FAST!	7/1/2021 1:30 PM
25	Knowing my community will be able to provide clean water	7/1/2021 12:08 PM
26	Mandando mucha informacion a nuestras escuelas relacionadas a estos temas, para tener acceso a ella más fácilmente.	7/1/2021 11:59 AM
27	More public safety demonstrations and information presented by firefighters and EMTs, as well as geologists/hydrologists/etc	7/1/2021 9:57 AM
28	Assistance with information and vetted service providers and video training on how to make earthquake improvements to homes for seniors	7/1/2021 8:51 AM
29	All 3 of these options should be an easily accessible single source, a source that people actually use - not buried somewhere on the SM County website	7/1/2021 8:26 AM
30	Why do I have to have a preferred language or choice 1? Wouldn't every question need this? Shouldn't the survey itself have a preferred language clause? Malarkey.	7/1/2021 7:18 AM
31	Entrenamientos de simulación	6/30/2021 11:36 PM
32	If I need food and medicine Where.can I go	6/30/2021 11:16 PM
33	Most homes in our area have built in brick chimneys and worry about potential damage to person and neighboring property in case of an earthquake. Knowing and being able to find information about securing chimneys is hard to find.	6/30/2021 9:43 PM
34	Que hubiera lago en mi comunidad de SSF donde yo pudiera aprender y prepararme	6/30/2021 9:30 PM
35	Lobbying the County Planning Department to expedite and even incentivize foundation repairs	6/30/2021 11:26 AM

San Mateo County Multijurisdictional Local Hazard Mitigation Plan Survey #2

and retrofits for EQ safety--permit fees waved, or subsidies, even, for including repairs/improvements in permitted projects

36	Single source is a great idea.	6/28/2021 7:59 PM
37	CERT	6/28/2021 7:54 PM
38	CERT	6/28/2021 7:53 PM
39	CERT	6/28/2021 7:47 PM
40	A property inspection?	6/28/2021 7:39 PM
41	Knowing the buildings around me in my neighborhood are as safe as can be to prevent major earthquake damage	6/28/2021 3:20 PM
42	Living on the coast, where can we find information if highway 92 and/or highway 1 are closed and we are largely cut off from the rest of the bay area.	6/28/2021 3:14 PM
43	Information on what each individual/family needs to do and what cities/the county/state will be doing.	6/28/2021 2:39 PM
44	Assistance to make/get earthquake/emergency kits for low income folks	6/28/2021 1:54 PM
45	Regular CERT meetings and updates	6/28/2021 11:20 AM
46	0% interest / \$0 payment state loans for earthquake hardening, preparedness supplies, and more. Growing up in CA, I am already well informed, thankyouverymuch.	6/28/2021 9:12 AM
47	Knowing that I do not have to be separated from my pet if we need to seek shelter. Having a list of pet friendly (large dog) shelters and resources for pets during an emergency.	6/28/2021 8:27 AM
48	Knowing what the earthquake plans are... Will food be brought in to the airport, where the potential shelters are, etc...	6/28/2021 8:14 AM
49	Alternative, renewable sources of electrical power, telecommunications, water purification	6/27/2021 7:06 PM
50	Ensuring the county will prioritize getting off the Coast safely.	6/27/2021 5:46 PM
51	Personally, I am not too concerned with earthquakes. Single family, wood-frame, hoses ten to do quite well. It's our LPG and water lines that pose the larger risks.	6/27/2021 4:03 PM
52	There is a dearth of information regarding the availability of contractors who actually have bona fide experience with respect to earthquake inspections and preparedness. A similar issues exists with respect to post-disaster repairs and how problematic it is to find qualified contractors.	6/27/2021 12:40 PM
53	Providing plans to enable residents to exit to other areas as needed. This includes special efforts to keep 92 clear for evacuation and keeping the Devil's Slide Tunnel open in an emergency.	6/27/2021 11:41 AM
54	SOMEONE tasked within each city hall who could address this subject. hold public outdoor briefings in the town center. like a TOWN CRIER who can speak to keeping us informed AND SAFE!!!!!!	6/27/2021 11:08 AM
55	It is important to have a source of information that would be operational when power is out and there is no internet. KHMB - 100.9 - should be given information that can be broadcast to the San Mateo County Coastside from Montara thru Half Moon Bay. They need to be included in emergency planning by local and county officials!!!	6/27/2021 10:06 AM
56	Source for emergency info about road closures and power outages, evacuation routes. Also knowledge of where community shelter and water will be located, if we are isolated on the coastside post-quake.	6/27/2021 9:56 AM
57	That we could evacuate safely during a crowded sunny beach day when we have thousands of visitors-	6/27/2021 9:25 AM
58	My cert training! I have my earthquake supplies and I am ready! Also ready to assist my neighbors!	6/27/2021 9:14 AM
59	Rework San Mateo County Fire to be a functional organization, not another half baked state failure. Reassign SMC OES to SMC Fire. Then have SMC OES rework local assistance	6/27/2021 9:10 AM

San Mateo County Multijurisdictional Local Hazard Mitigation Plan Survey #2

information from the ground up. Basically, do the opposite of what SMC has been doing the last 25 years.

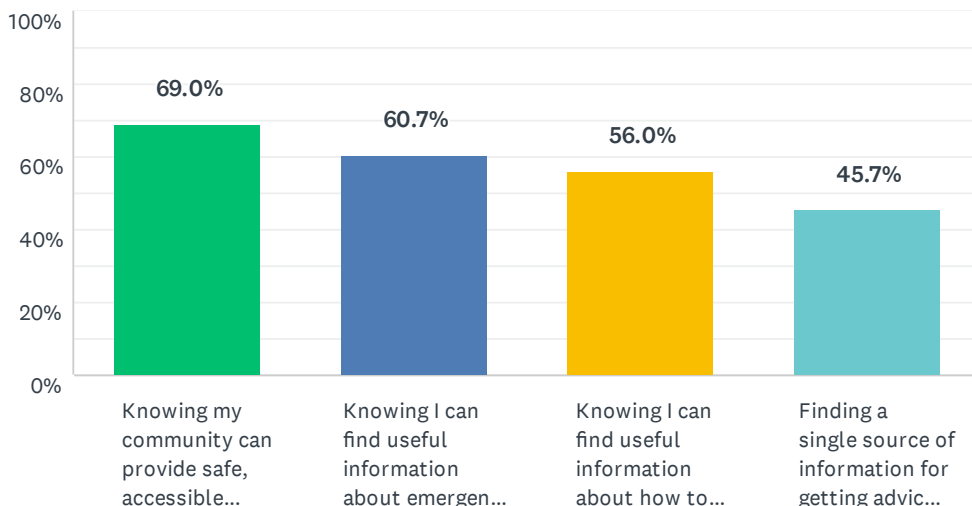
60	The Earthquake drill day was great. I think it could be fun to have an Earthquake Kit prep day- where most of the supplies that could be needed could be available and people could gather all the things they need at one time. I'm not sure how that would roll out. Maybe free to people who cannot afford it and registration required. If someone can afford it, they would pay for the supplies.	6/27/2021 9:00 AM
61	Apartment dwellers here: it would be most helpful to have our City organized on earthquake preparedness. Having neighborhood preparedness is essential, but the City isn't investing in our preparedness plans. We feel abandoned especially knowing we are due for the next big one.	6/26/2021 2:47 PM
62	Supporting CERT, LAEG, DART and other local groups/agencies/City departments so there is more outreach and training in the local area to help folks at a grass-roots level to be prepared for all of these eventualities.	6/25/2021 9:17 PM
63	A printed and regularly updated handbook summarizing all useful information that can be kept on hand at home. Nothing online or mobile will be useful in the event of a natural disaster, so a printed booklet would be the only thing useful in such an emergency.	6/25/2021 2:08 PM
64	Talleres o material por correo para que la Comunidad se entere de los recursos	6/23/2021 7:59 PM
65	Make sure there is cellular service available. Clear communication for and to the community. During the fires, there were updates to the media that was not informative to our community.	6/23/2021 6:56 PM
66	Red Cross present in community	6/23/2021 4:13 PM
67	To know there is a local source of potable water should an earthquake damage our wells. To know our roads will be cleared quickly of slides, trees, debris should they become blocked.	6/23/2021 3:28 PM
68	Knowing that local schools/daycares are safe (understanding requirements and protocols pertaining to schools/daycares better) -- can only control so much within the home but could be even more vulnerable if earthquake occurs when kids are out of the home	6/23/2021 2:32 PM
69	Block by block emergency plans.	6/23/2021 1:50 PM
70	all our notifications and emergency systems rely on electricity and/or cell phones. not all of us have generators and cell phone service.	6/23/2021 8:08 AM
71	Knowing the emergency evacuation routes, and what resources are available at the other end.	6/22/2021 5:41 PM
72	list of community resources available to support from neighboring cities in case my city is down.	6/22/2021 9:50 AM
73	Knowing that elderly and disabled people in my community are going to be taken care of!	6/21/2021 6:55 PM
74	Having emergency shelters is the biggest concern, but I do hope everyone will be vaccinated.	6/21/2021 2:34 PM
75	no soy dueno de casa	6/21/2021 12:01 PM
76	a viable neighborhood-based structure for support and communication.	6/19/2021 4:05 PM
77	我不知道。	6/18/2021 7:03 AM
78	Disaster preparedness should include locked shipping containers with emergency supplies at all local schools & parks, so that in a widespread disaster, the open space (athletic fields, parking lots, classrooms) associated with schools & parks can be used for emergency shelter & triage activities.	6/15/2021 7:49 AM
79	Single source is ideal, but presenting all the info at once is overwhelming. Better to have individual guides for earthquakes (home safety before, earthquake supply kit, actions to do after)	6/14/2021 2:50 PM
80	Knowing that sufficient emergency supplies are stored close enough to my home and office to satisfy immediate food, medical and shelter needs without having to depend on supplies being shipped in.	6/12/2021 7:40 PM
81	The shelters should be trauma informed and have financial assistance - I'm sure there are best practices to research	6/12/2021 6:09 PM

San Mateo County Multijurisdictional Local Hazard Mitigation Plan Survey #2

82	Signs in my community directing residents to the "MASSING AREA" if there is an evacuation or all communication methods are "down".	6/12/2021 4:02 PM
83	Communications is usually the big challenge, and the possible inability to access our stored information which is no on our phone.	6/12/2021 2:55 AM
84	Read the earthquake hazard mitigation plan	6/11/2021 6:25 PM
85	one point of informational contact to mitigate "Fake News"	6/11/2021 5:54 PM
86	Earthquake exercise training and drills so that all my neighbors don't come to me for help or to steal my food. They each should have made preparations for such a disaster.	6/10/2021 10:10 PM
87	CERT do neighborhood block by block CERT organization outreach. LA county has a program that does this. The pandemic experience is an example of how fragile our supply system is when an event causes increased demand for essential items. Let's seize this opportunity to encourage people to prepare.	6/10/2021 9:41 PM
88	Who in my immediate neighborhood may be CERT Trained, or a ham radio operator.	6/10/2021 6:26 PM
89	Relying on the community to provide what I need is certainly the most convenient for me--but that would also incentivize me to rely on the community instead of myself. I don't think its realistic for people to assume "my community" will take care of me. Ideally information to prepare will be in one place, but in practice I find that there are lots of angles on preparedness and it is unrealistic to expect one site to accommodate all needs/interests.	6/10/2021 12:25 PM
90	A variation on the shelter resources, I'd like to suggest capacity, processes, and tools be put in place, tested and organized for post-disaster response. A streamlined, reliable single-track for all to get info, access help, etc. The response provided by Red Cross is inadequate locally.	6/10/2021 11:28 AM
91	Knowing about a centralized website, simple to find with listed resources, info and generating alerts	6/8/2021 1:08 PM
92	Incentives to help renters, landlords, low income homeowners, funding for community groups that help low income renters and homeowners	6/8/2021 12:16 PM
93	Knowing where to buy a kit if earthquake supplies	6/7/2021 8:48 PM
94	subsidized earthquake insurance for my house	6/7/2021 12:03 PM

Q4 To help prepare for a wildfire event, what would be most helpful to me is... (Check all that apply)

Answered: 672 Skipped: 31



ANSWER CHOICES	RESPONSES
Knowing my community can provide safe, accessible emergency shelters for my family and neighbors if we need to leave our homes during a wildfire or a wildfire smoke event.	69.0% 464
Knowing I can find useful information about emergency evacuation routes in my preferred language.	60.7% 408
Knowing I can find useful information about how to prepare for a wildfire event, what I can do to protect myself and my family, and where I can get emergency assistance in my preferred language.	56.0% 376
Finding a single source of information for getting advice and financial assistance to create defensible space by removing excessive vegetation around my home and in my neighborhood.	45.7% 307
Total Respondents: 672	

#	PLEASE PROVIDE OTHER IDEAS HERE:	DATE
1	Knowing how to manage unruly members of my community with respect to their addictions to illegal fireworks.	7/9/2021 1:15 PM
2	Zonehaven was a nightmare to use for a source, and we live in Pacifica. God help the people in the firezone last year who were forced to use it during an emergency!	7/8/2021 10:13 PM
3	Living on the coast, having emergency evacuation routes and sufficient warning about wildfires is of critical importance to me.	7/8/2021 4:55 PM
4	Follow most of the rest of the state and make ALL fireworks illegal in Pacifica. It's irresponsible to allow/condone any these days. City Council doesn't see/care about the danger to residents, inherent egress issues and effect on regional resources.	7/8/2021 3:12 PM
5	Knowing that my local water supply is secure from damage and that we have enough production and storage for long term power and pipeline interruptions.	7/8/2021 8:22 AM
6	Having police enforce laws to help prevent illegal fireworks	7/8/2021 8:18 AM
7	See my comment about an emergency system located in every neighborhood above.	7/8/2021 8:02 AM
8	Detailed evacuation plan for Pacifica. We have only one road north and south in Linda Mar. Odds are Devils Slide tunnel will be closed in a wildfire.	7/8/2021 7:01 AM

San Mateo County Multijurisdictional Local Hazard Mitigation Plan Survey #2

9	Well-publicized evacuation routes	7/7/2021 8:52 PM
10	Connect With Pacifica	7/7/2021 7:36 PM
11	Pacifica needs emergency evacuation planning. When issues on highway 1 occur, Pacifica PD and Highway Patrol point fingers at each other, but do not respond. During the planned power outage in 2019, it took 2 hours to get from Linda Mar to Sharp Park (typically a 5-10 minute journey). Highway 1 is our only exit. Please plan better and require Police, Highway Patrol, or ideally, both take ownership of traffic control during emergencies.	7/7/2021 2:58 PM
12	The Vallemar district in Pacifica is particularly vulnerable. In addition to removing excessive vegetation and helping residents financially with large clean-up projects, the city should enforce parking restrictions and speed limits on our very narrow streets. Emergency vehicles are severely hampered here.	7/7/2021 1:01 PM
13	my neighborhood doesn't have a lot option for evacuation, existing routes will be overcrowded	7/7/2021 12:49 PM
14	We need to severely limit new construction in town to help prevent a disaster. There's no way all of us can escape should there be a big fire or EQ, much less to accommodate all the new housing proposed.	7/7/2021 10:31 AM
15	A timely, urgent text alert (like Amber Alert, but always works!) for earthquake assist and wildfire evac warnings.	7/7/2021 8:41 AM
16	Knowing that my city and county is taking responsibility for clearing fuel (dead trees, branches and brush) from city owned property! Cattle Hill in Pacifica is a disaster waiting to happen!!!	7/7/2021 8:05 AM
17	I couldn't access zonehaven to learn my evacuation route and practice it. Is the soft ware on all devices for this?	7/7/2021 7:45 AM
18	Regular training at the local level about how to prepare for a wildfire in the area and training in how to prevent fires and how to protect one's home. How to escape in the event of a fire.	7/7/2021 7:06 AM
19	Ban all fireworks, and find new ways to enforce illegal fireworks.	7/7/2021 7:01 AM
20	Confidence that an evacuation route will be available and managed. Pacifica is a series of 'giant cul de sacs, most neighborhoods have one road in/out, leading to highway 1. The south end of town is particularly vulnerable, with HWY1 being the ONLY route out. A minor fender bender can cause back ups for miles and paralyze traffic. Under emergency circumstances/wild fire, many of these neighborhoods could be a death trap.	7/7/2021 6:40 AM
21	knowing how I can help.	7/6/2021 2:54 PM
22	Periodic presentations at senior centers, community centers, YMCAs and PTA programs by EMTs and Firefighters	7/6/2021 2:49 PM
23	If the Brisbane Marina is the evacuation location for most residents of Brisbane, we need a safe alternative to getting there. Currently, it is presumed that the Kinder Morgan tanks would not be an aspect or a risk during an emergency situation. How are residents supposed to get to the Marina if the Lagoon Rd connection is compromised?	7/3/2021 7:21 PM
24	again, as above: —info for those who don't drive &/or have mobility disabilities —apartment renter-specific info would be helpful	7/3/2021 9:14 AM
25	As a renter, I have no control over outdoor space and vegetation around my building.	7/2/2021 10:02 PM
26	Once again ONE site - Easy to remember - SMAC EMERGENCY RESPONSE.org	7/2/2021 4:40 PM
27	I live in the suburbs, close to the Bay, and love the plants surrounding my house! None are fire risk plants, and I would NOT want to remove them. I would want to have OTHER information about preparing for fire. We do have 2 air cleaners as the smoke from the far away wildfires was awful the past 2 years.	7/2/2021 10:34 AM
28	Don't live in wildfire-prone area	7/2/2021 9:31 AM
29	Again, having a community plan for evac in a wildfire, including blocking tourists from 92 and 1 during a fire. CZU fire was terrifying: both access routes blocked by Brach traffic while we waited for evac signal. Should have blocked all out of town traffic.	7/2/2021 12:32 AM
30	I never hear about any cooling stations on the coast. It's not something we would need often but triple digits here would be disastrous.	7/1/2021 7:39 PM

San Mateo County Multijurisdictional Local Hazard Mitigation Plan Survey #2

31	I live on the bay side and probably feel too safe from wildfire. It would be good to know exactly how safe we are, if at all. Or how/why/under what conditions seemingly safe suburbs could burn. It would also be good to know what add on effects a wildfire in the county would impact the bayside, for instance, evacuation times, routes, or how to stay off the streets if the coastside were to be evacuated. Or some system for how we could help evacuees in general or provide housing. I'd like to feel more like part of a team--we are all creating increased conditions for wildfire by our behavior, we should all be included in the response even if we, in particular, are in actually danger of wildfire per se.	7/1/2021 5:25 PM
32	Communication systems that will not go down at the slightest event. Even with a basic power outage we lose cell service and have no way to seek help.	7/1/2021 4:39 PM
33	An intergrated Peninsula fire alert system. I live in southern SMC on SCL border. But can only get emergency notices from SMC, SCC but not SCL.. Distressing with fire season. The CZU Lightening complex was a mile south of my house but got mixed messages from SMC alert about evac; despite seeing the smoke and flames clearly (we 'd on our own). More integration less Fifedoms please	7/1/2021 3:12 PM
34	Map on where wildfires are	7/1/2021 2:55 PM
35	Knowing emergency information will still be accessible if the community looses power and internet. Understanding the real risks of fires destroying our homes as fires occur with constant and transparent communication. Understanding when to evacuate. Knowing the community is doing everything possible to prevent fires from reaching our community, and from starting, and from spreading.	7/1/2021 1:14 PM
36	Take away the permit fees to remove trees on residential lots	7/1/2021 9:31 AM
37	Reporting system to report neighbors not complying with defensible space requirements	7/1/2021 8:49 AM
38	Again, all of these should be an easily accessible single source of information. Not buried somewhere on the San Mateo County website. Also to know that in an actual emergency our roads and road shoulders are clear to allow for evacuation, and not parked with tourists cars.	7/1/2021 8:26 AM
39	Pet friendly services/shelters	7/1/2021 7:20 AM
40	Tener extinguidores en casa	6/30/2021 11:36 PM
41	Wildfire smoke is also a hazard in our area. Children were asked to report to school and then allowed to be picked up after arriving at schools. It made no sense ! Lung safety and health should be a priority and collaboration with SSF District should be topic of discussion when planning for emergencies.	6/30/2021 9:43 PM
42	Where to go in case we need to evacuate	6/30/2021 5:13 PM
43	Funds and even labor to help those who don't have the tools, fitness, money, or truck to do the fire fuel clearing for a defensible space. Free consults for those who need help figuring out what to do, how to start. Expedited and incentivized permitting for projects related to house hardening for wildfire, such as fireproof siding and roofing, double-paned windows, enclosing decks...	6/30/2021 11:26 AM
44	knowing the county and state are doing their best to clear non native vegetation such as eucalyptus, cypress, and dead Monterey pines, beetle infestation of pines and dead vegetation accruing over the past 40 or more years along emergency egresses along hwys 1 and 92.	6/29/2021 7:25 PM
45	More fuel reduction programs	6/29/2021 8:08 AM
46	Where does someone report weed abatement issues?	6/28/2021 8:05 PM
47	CERT	6/28/2021 7:54 PM
48	A property fire safety inspection	6/28/2021 7:39 PM
49	cut down all the eucalyptus trees that will spread fires or at the very least clean the underbrush in more wooded areas	6/28/2021 3:16 PM
50	Living on the coast, where can we find information if highway 92 and/or highway 1 are closed and we are largely cut off from the rest of the bay area.	6/28/2021 3:14 PM
51	Communication from the City and County on what THEY are doing with the parks and	6/28/2021 2:39 PM

San Mateo County Multijurisdictional Local Hazard Mitigation Plan Survey #2

wildlands that surround so many areas. Information and resources for clearing brush, proper and safe tree trimming practices, etc. (This might also include information from CalTrans on what they are doing by roadsides, key evacuation routes.)

52	Communication systems need drastic improvement. SMC alert never even sent out messages during August 2020 CZU fires. We were getting updates through neighbors on Nextdoor, but county didn't have any communications about what was going on and if we needed to worry about fire coming into our area.	6/28/2021 1:54 PM
53	Visit to my home from a CALFIRE employee to advise on best actions we can take to improve our defensible space. Emergency shelters for pets in the event evacuation is required.	6/28/2021 11:20 AM
54	having a fuel reduction plan that did not require time and money to obtain permits	6/28/2021 9:24 AM
55	The best preparation is MITIGATING RISK. REMOVE EVERY DAMNED EUCALYPTUS IN THE COUNTY. Then *make* PG&E underground all lines, everywhere, and update their substations and other infrastructure.	6/28/2021 9:12 AM
56	Family including animals. Finding a way out. Our infrastructure is questionable at most with one road and too many ignitable trees.	6/27/2021 7:35 PM
57	Evacuation routes should include Pillar Point Harbor and HMB Airport	6/27/2021 7:06 PM
58	Information and timelines of forest fuel reduction projects for our surrounding areas. And how to get multiple agencies to work together when they all own land in surrounding areas eg CalTrans, State Parks, GGNRA, San Mateo County	6/27/2021 4:40 PM
59	Don't need information--need more action by San Mateo agencies to reduce fire hazards in El Granada. The Eucalyptus trees are a well know hazard and they need to be removed	6/27/2021 4:13 PM
60	At the moment I am most concerned with the availability of evacuation routes in a wildfire situation. Currently we have one route from our home to a highway, which also has limited options.	6/27/2021 4:03 PM
61	Have the County remove the eucalyptus trees in El Granada, because they are a terrifying fire hazard.	6/27/2021 2:03 PM
62	Comcast provides telco services to more than half of the folks who live on the Coastside. It has chosen not to deploy redundant fiber for its network here on the Coastside and the only route for its fiber infrastructure passes through territory that is quite susceptible to wild fire. This also impacts Verizon Wireless and dependent MVNO wireless carriers. Also, all of the outside of plant equipment for all of the telcos will stop functioning after eight hours without power. More needs to be done to secure our communications infrastructure.	6/27/2021 12:40 PM
63	Vegetation removal plans for POST and county owned right of ways in my area.	6/27/2021 11:31 AM
64	the director of the Lesley Foundation sends memos out to all residents keeping us apprised of this information. mandating us to be have an emergency pack so that we could b evacuated within an hour and a half. SHE HAS KEPT US SO SAFE DURING THE PANDEMIC as well as her team!!!!!!	6/27/2021 11:08 AM
65	See previous comment concerning KHMB Radio.	6/27/2021 10:06 AM
66	Information about vegetation safety priorities for homeowners in neighborhoods. Should we be clearing backyard trees? What to worry about if we live near the stands of eucalyptus?	6/27/2021 9:56 AM
67	We need a community fire prevention program that mitigates wildfire risk. This should include regular fire inspections of neighborhoods to identify obvious fire risks. Identifiable risks can be seen all over Montara, El Granada and surrounding areas. Some risks include 1) Vacant lots covered in debris, 2) Dangerous trees encroaching on utility lines and sidewalks and 3) Blighted properties. You would never see these problems in other Bay Area cities. It's time to implement a real fire prevention program with enforcement actions as needed.	6/27/2021 9:40 AM
68	The escape routes off the coast in the case of wildfire are few. All of them are ringed by trees.	6/27/2021 9:29 AM
69	I do worry about being able to evacuate Half Moon Bay in the event of a wildfire. We have only 3 options: 92 which is surrounded by dense brush and trees and seems like a horrible danger if a fire were imminently approaching, and Highway 1 North or South. I know there is potentially another way out of Half Moon Bay: El Granada Blvd up to the Watershed Access Roads. The county should give consideration to making this route available in the event of an emergency.	6/27/2021 9:29 AM

San Mateo County Multijurisdictional Local Hazard Mitigation Plan Survey #2

Another idea would be to have caches of food and water available near the beaches. In the event of a real fire emergency, many people in Half Moon Bay would have to flee to the beaches to escape fire. Having supplies there in advance would be good planning.

70	Knowing there is enough water supply for fire suppression That we could evacuate safely during a crowded sunny beach day when we have thousands of visitors-	6/27/2021 9:25 AM
71	I am trained to help set up a Red Cross shelter.	6/27/2021 9:14 AM
72	Hold CalFire accountable for shifting resources out of the county when they're needed most.	6/27/2021 9:10 AM
73	Similar to #3, have a day or event where people put together their go bag, except this one would be prepared at home. A list of shelters that will accept pets of all kinds.	6/27/2021 9:00 AM
74	Help with implementing wildfire mitigation strategies. Streamlining regulatory framework for implementation of home hardening.	6/27/2021 8:55 AM
75	Know evacuation routes off the coast	6/27/2021 8:54 AM
76	I have had a fire marshall inspect my house for fire safety. He was very helpful. We also need the state to clear deadfall from their property that borders many homes in Montara.	6/27/2021 8:45 AM
77	knowing best methods of communication when power and cell phones are out	6/27/2021 8:45 AM
78	Again, the City. Our municipality isn't aggressive enough with managing the dead trees. As a property manager, I see the condition of our trees, and to a certain extent vegetation, that isn't being cleared out. Our city could also turn up the heat on Caltrans to remove the dead trees along the freeways.	6/26/2021 2:47 PM
79	Ditto	6/25/2021 9:17 PM
80	Suggestion: During last year's wildfire event, backup batteries at most mobile cell broadcast units / towers were compromised since they failed completely after a short power outage. With technology today, there is NO excuse for such a short backup time. I highly recommend the community ensure backup cellular units can maintain broadcast power for 5-10x longer than existed in 2020. To overlook this would be a massive failure during the next wildfire event.	6/25/2021 2:08 PM
81	Knowing what mitigation efforts are planned by city and county nearby... I have no idea if they are fixing the obvious huge hazards locally.	6/25/2021 11:21 AM
82	The county should hit more public works employees/road maintenance workers who can create defensible space around the area/near properties	6/24/2021 10:46 PM
83	Publicize and identify land owners who need to clear fire fuel. Help land owners reduce fuel such as brush, tall grass, dead and or thick forest.	6/23/2021 6:56 PM
84	There isn't a lot of clear guidance about the responsibility for clearing brush. We live adjacent to the state park and they do not clear brush which puts our homes at risk	6/23/2021 4:17 PM
85	Having the County mow and clear hazardous vegetation fuel along and clear dead trees from all roads in the WUI to prevent fires from vehicle sparks, cigarette butts thrown from vehicles, and to maintain safe evacuation routes BEFORE FIRE SEASON. Also prompt CalTrans to do the same. Fine people who throw cigarette butt, light fireworks, and start any type of fire in the WUI except as designated campsites.	6/23/2021 3:28 PM
86	Getting guidance on air purifiers -- how many are needed in home/ what levels of particulate removal we should look for	6/23/2021 2:32 PM
87	Same as above, very localized plans.	6/23/2021 1:50 PM
88	Knowing how and where to get emergency information in case of either fire or earthquake. Also - is a booklet giving that information already updated and available?	6/23/2021 1:11 PM
89	financial aid? chipper program was good-can this be a bi-yearly service? brush disposal is an issue-what if you don't own a truck? what if you can't burn it? Is there a way to grind it up and compost it?	6/23/2021 8:08 AM
90	Knowing the people who are causing the fires (doing fireworks, dripping cigarette butts, etc) are going to be seriously disciplined	6/21/2021 6:55 PM
91	I have to provide updates to my parents that live in other states, so a single point of info to	6/21/2021 2:34 PM

San Mateo County Multijurisdictional Local Hazard Mitigation Plan Survey #2

pass on to them would be most helpful. They are worried about the fires, as are we.

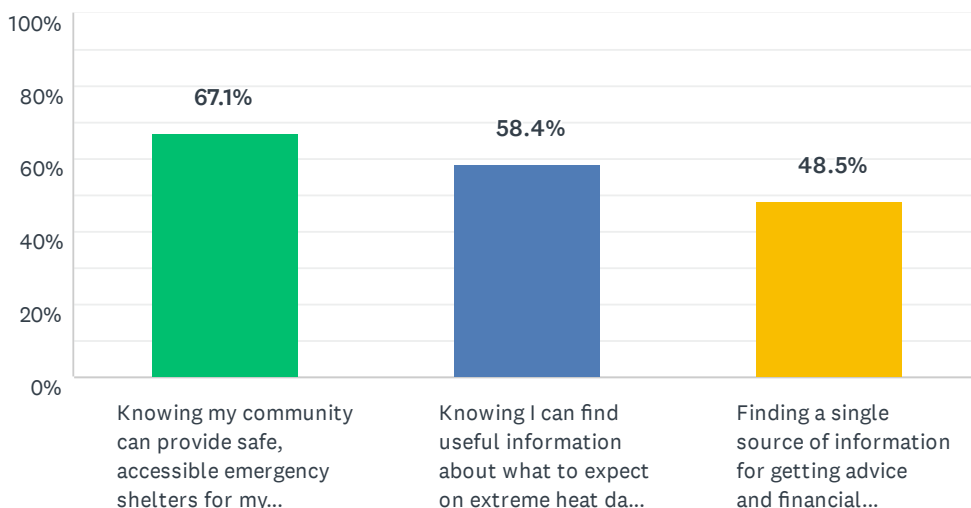
92	Hillsborough has instigated a Wildland Urban Interface Fire Safety Program. All properties in the WUI designated area are inspected once a year. I feel I am up to date on creating defensible space around my home.	6/18/2021 1:53 PM
93	Knowing Belmont has a well-funded and concerted brush clearance and fuels reduction program.	6/15/2021 8:12 PM
94	Honestly, what would be more impactful to me is if we actually took steps to reduce the wildfire and PSPS risk, rather than trying bandaid solutions. We need to hold PG&E accountable and get them to address the infrastructure issues that make this a scary place to live in terms of losing power.	6/15/2021 12:47 PM
95	Knowing how wildfire can effect me even though I live in the middle of Menlo Park, away from hills and forests.	6/15/2021 10:40 AM
96	Point #1: Emergency evacuation routes need to be marked on the actual roadway (signs, distinctive red/white pavement arrows, etc). Ability of Apple/Google Maps to quickly/easily display evacuation routes would be NICE-TO-HAVE but would cell network be fully functional? Point #2: Bureaucratic & legal obstacles to wildland maintenance (brush clearing, controlled burns, 100-200 feet safe space creation, etc) do <u>NOT</u> at all. Property owner has de facto right-of-way to clear brush on other lands (e.g. state/local park lands) to create the safe space around their property.	6/15/2021 7:49 AM
97	The hills between 280 and Alameda de las Plugas have large, heavily vegetated open spaces. These will become increasing subject to summer and fall fire risk as droughts frequency and extreme heat events become more common. City planners should identify who owns these parcels and lay out updated brush/fire management plans. Don't let these become the source of a "Coffee Park" event on the peninsula.	6/13/2021 10:00 AM
98	What is the risk for city lots? there is some communications work necessary on what our true risk is today	6/12/2021 6:09 PM
99	Signs in my community showing the preferred evacuation routes.	6/12/2021 4:02 PM
100	More details about how to protect against wildfire smoke - what personal protective devices to keep on hand, how to choose an air purifier, where to use it in the home, etc.	6/12/2021 10:20 AM
101	Having access to standard fire hose and nozzle in order to fight a fire as a volunteer when professionals are unable to be everywhere at once.	6/12/2021 2:55 AM
102	Need to improve roads to ensure people can get out of the coast in case of an emergency	6/11/2021 7:47 AM
103	A way to contact and work together with neighbors who co-abut town open spaces with high fire hazard on mitigations	6/11/2021 6:03 AM
104	Re second sentence about info "in my preferred language," although English is the only communication mode for most, there are many other language speakers in our county. I'm sure many bilingual speakers in those language groups would help with translation of necessary information.	6/10/2021 10:10 PM
105	Include air quality info and what we should do at various levels.	6/10/2021 6:26 PM
106	Provide trained volunteers to assess a home's preparedness level (from firesafe landscaping to earthquake safety to back-up supplies). Again, relying on the community to provide what I need is very convenient--but that would also incentivize me to rely on the community instead of myself. I don't think its realistic for people to assume "my community" will take care of me. Ideally information to prepare will be in one place, but in practice I find that there are lots of angles on preparedness and it is unrealistic to expect one site to accommodate all.	6/10/2021 12:25 PM
107	Also subsidies and other financial assistance to do the home hardening and retrofits to protect home (to all, not limited to low-income residents) (grants for home-hardening landscaping , incentives to replace siding with stucco, etc). Also, Tree removal permitting at the County and wildfire-prone cities needs to be reconciled ASAP to allow homeowners to trim/remove heritage or otherwise protected trees that are a fire danger.	6/10/2021 11:28 AM
108	leveraging existing community run programs by providing additional financial support and eliminating financial barriers for those who have them. Addressing eucalyptus and flammable material on the coast.	6/8/2021 12:16 PM

San Mateo County Multijurisdictional Local Hazard Mitigation Plan Survey #2

109	For the county and city to proactively identify areas to trim vegetation and growth (action plan with priorities)	6/7/2021 8:48 PM
110	guarantee that my current home insurer will cover any wildfire damage	6/7/2021 12:03 PM

Q5 To help prepare for an extreme heat event, what would be most helpful to me is... (Check all that apply)

Answered: 639 Skipped: 64



ANSWER CHOICES	RESPONSES
Knowing my community can provide safe, accessible emergency shelters for my family and neighbors if we need to leave our homes during extreme heat events.	67.1% 429
Knowing I can find useful information about what to expect on extreme heat days, what I can do to protect myself and my family, and where I can get emergency assistance in my preferred language.	58.4% 373
Finding a single source of information for getting advice and financial assistance on home cooling and air purification devices and to help my family and neighbors enroll or qualify for energy saving or renewable energy programs.	48.5% 310
Total Respondents: 639	

#	PLEASE PROVIDE OTHER IDEAS HERE:	DATE
1	I'm hoping the State and County are doing all they can this year to PREVENT FIRES! How about using helicopters to water dry forests, especially forests that adjoin Communities. There's a large unused pond in Quarry Park, El Granada. Maybe that water could be used. Get rid of BBQ pits in all parks & campgrounds during this drought period & post signs no fires in parks due to drought and high fire danger.	7/8/2021 4:10 PM
2	Knowing that my local water supply is secure from damage and that we have enough production and storage for long term power and pipeline interruptions. Local solar and/or wind power generation, such as neighborhood micro grids, to help insulate against electrical transmission line shut down.	7/8/2021 8:22 AM
3	Connect With Pacifica	7/7/2021 7:36 PM
4	We're self sufficient.	7/7/2021 4:05 PM
5	I'm not sure this question really applies to Pacifica since we don't really have extreme heat days....	7/7/2021 10:31 AM
6	Trainings in how we can reduce carbon emissions and safe the planet.	7/7/2021 7:06 AM
7	Help with neighbors with financial difficulties- to clear yards full of junk	7/7/2021 6:22 AM
8	Knowing my community has effectively cleared all public spaces from debris, near dead trees & bushes.	7/6/2021 2:49 PM

San Mateo County Multijurisdictional Local Hazard Mitigation Plan Survey #2

9	Same as above. All three on one site with all info including entering zip code for closet shelter and services - water etc.	7/2/2021 4:40 PM
10	Would love to have included how folks can make a temporary cooling device from a box fan and a pan of ice or water. We do NOT plan on purchasing an air conditioner as we have ceiling fans and floor fans and it never gets that hot downstairs in my house. It would be a waste of money and electricity to install such. Plus air conditioned air is so not fresh!	7/2/2021 10:34 AM
11	The extreme heat days will become worse and worse. We need to tactically prepare for all these emergencies, but more importantly be strategic by dealing with the climate crisis	7/2/2021 9:32 AM
12	Rebates to install heat pump hvac systems	7/2/2021 6:41 AM
13	Not a risk on the coast. Focus on fires, and communication during power outage, which also causes internet and cell outages.	7/2/2021 12:32 AM
14	Cooling centers	7/2/2021 12:28 AM
15	Cooking stations	7/1/2021 7:39 PM
16	Financial help for home cooling would be fantastic. Where do I sign up? Thank you all for the survey and the work you do. It's important.	7/1/2021 5:25 PM
17	Preventing blackouts in our community on hot days. Holding PG&E responsible for failing and outdated equipment. Working with the county, state, and federal government on global warming prevention and mitigation measures.	7/1/2021 1:14 PM
18	Distribution of food, water, and medicine free for anyone who wants it, as well as air conditioners, fans, ice, and air purifiers	7/1/2021 9:57 AM
19	Again, a single source of information for all of these options.	7/1/2021 8:26 AM
20	Pets included in evacuation plans and available shelters	7/1/2021 7:20 AM
21	Knowing the power grid and power generation had a plan to simply provide their service.	7/1/2021 7:18 AM
22	Encontrar aires acondicionados a precios accesibles para estar preparados	6/30/2021 11:36 PM
23	I me personally am not so worried about this, for being able to take care of myself and family	6/30/2021 11:26 AM
24	Our home, like so many around here, does not have air conditioning. Our home was built to passively stay cool in all but the most extreme heat days. However, if there is also wildfire smoke it may not be safe to open our windows at night to cool our home. We will appreciate information about converting to a heat pump HVAC system (from gas furnaces) that will enable us to cool and heat our home without generating carbon pollution. If there are rebates available we would like to find an easy way to learn about this, as well as available products, installers, etc.	6/29/2021 3:02 PM
25	Television	6/28/2021 8:07 PM
26	CERT	6/28/2021 7:53 PM
27	Not a problem for me.	6/28/2021 7:39 PM
28	Easy to implement ideas for cooling that can function without power and how to safe energy/power during these events.	6/28/2021 2:39 PM
29	we are fine at home, we are prepared for this one	6/28/2021 9:24 AM
30	0% interest / \$0 payment state loans to support installing AC infrastructure, but only if a lid can be kept on installers' price gouging.	6/28/2021 9:12 AM
31	Keeping a limit on how many outsiders come to the coast. Our roads and beaches get too crowded and if god forbid there was a natural disaster, how are we all to escape and what road would we take?	6/27/2021 7:35 PM
32	Extreme heat is not really a major Coastside concern.	6/27/2021 7:06 PM
33	Not an issue on the coast	6/27/2021 4:13 PM
34	I am not aware of a single air-conditioned room within five miles of Montara that can accommodate more than 50 people during a heat event. Has anyone spoken with the operator	6/27/2021 12:40 PM

San Mateo County Multijurisdictional Local Hazard Mitigation Plan Survey #2

of the Harbor Village Mall in HMB to see what kind of support it could provide during a heat or other kind of emergency event. Also, does it have backup generators or at least generator hookups on site? A heat event that was coupled with an extended power outage would also take hundreds if not thousands of wells offline, which would further impact the ability of people to hydrate and/or cool down.

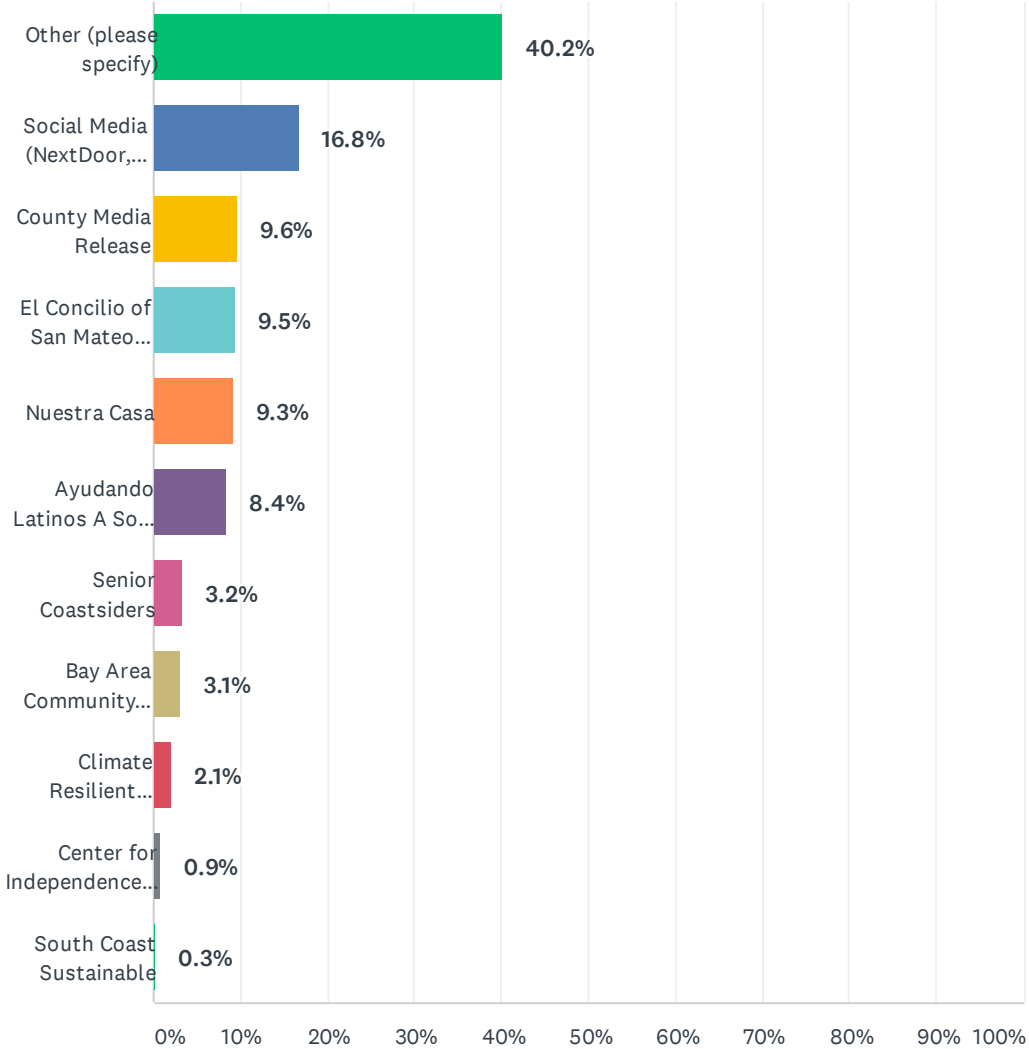
35	i know the drill to keep my apartment cool despite high heat. i'm a 21 year resident of CA, but lived in hot and humid climates for 57 years.	6/27/2021 11:08 AM
36	See previous comment concerning KHMB Radio.	6/27/2021 10:06 AM
37	Extreme heat equates to power issues. Identify sources of power, food, water for long outages on the coastside.	6/27/2021 9:56 AM
38	That we could evacuate safely during a crowded sunny beach day when we have thousands of visitors-	6/27/2021 9:25 AM
39	I feel pretty prepared thanks to CERT and ham radio. One of the things this survey leaves out is how if we cannot communicate how the ham radio operators can communicate to us and our neighbors! We all came together during the fire. We were able to tell people to go to the high school and where they could get their cell phones charged!	6/27/2021 9:14 AM
40	knowing that responsible agencies are keeping tourists away on red flag days in order to keep roads less congested in case of need for evacuation	6/27/2021 8:45 AM
41	Our apartment is usually 5-10 degrees hotter than outside. In extreme heat events, we jump in our bathtub with cold water, or place a cold wet towel in the freezer for a few minutes. We usually don't leave our apartment or this local area because of the pandemic, so it would be helpful to have the City, or perhaps the County to provide ideas to help our homeless neighbors. We see them every day. What would help them stay safe, right? A mist fan bottle full of cold water? Something that would not melt immediately like ice cream, plus many are diabetic, and something they could use again. FYI: This survey sounds geared towards SFR owners - are they the dominant constituency you've targeted? Cause otherwise, I know you'd use different language. I hope I'm wrong.	6/26/2021 2:47 PM
42	Ditto	6/25/2021 9:17 PM
43	Don't replicate what is commonly available, but rather concentrate on innovative solutions for the community. There is no need to replicate what is already available and/or known to be available from other sources of information.	6/25/2021 2:08 PM
44	What steps are city and county taking to reduce heat island effects, plant trees, reduce blacktop, etc proactively to reduce local urban hot spots????	6/25/2021 11:21 AM
45	Resources to make my home more resistant to heat. Such as insulation, information on outside window shading, air filtration.	6/23/2021 10:51 PM
46	Understand that PGE is unreliable and don't move to reliance on electricity as the only power source availability in the county.	6/23/2021 6:56 PM
47	Provide incentives to people to purchase generators or solar systems so they have power during a PSPS. Provide cooling centers for people and their pets.	6/23/2021 3:28 PM
48	More rebates for switching to fossil-fuel free cooling/heating	6/23/2021 2:34 PM
49	Having information about available cooling sites would be helpful. Last year, I tried to find something but nothing was up to date. Told me about library and senior center, both of which were closed due to Covid	6/23/2021 2:30 PM
50	Having more cooling shelters (and warming shelters in the winter) and a reliable method to notify citizens. The most vulnerable citizens probably don't have email and cellphones.	6/22/2021 5:41 PM
51	Knowing that elderly and disabled people in my community are going to be taken care of! Also the third one about financial assistance is huge! We didn't have AC for a long time because it's so expensive. But with each year getting hotter and hotter and having to stay indoors because of the smoke from the wildfires, last year was intolerable. We just had to bite the bullet and get AC. Would have been nice to have financial support. I'm sure there are many others like us.	6/21/2021 6:55 PM
52	Updating the grid or some sort of infrastructure maintenance seems necessary to battle the upcoming heat and extreme heat events. Energy-saving/renewal programs are of the utmost	6/21/2021 2:34 PM

San Mateo County Multijurisdictional Local Hazard Mitigation Plan Survey #2

	importance to help with this problem.	
53	saber estos beneficios financieron tambien incluyen a lacomunidad sin documentos	6/21/2021 11:52 AM
54	Knowing that PG&E has beefed up the grid sufficiently to prevent brown-outs and power outages.	6/15/2021 8:12 PM
55	Electric grid reliability is most important; however, focus on renewable green energy does _NOT_ improve electric grid reliability. Nor do bureaucratic obstacles to electric grid maintenance assist with such.	6/15/2021 7:49 AM
56	Air purifier information and air filters information ; best apps to measure outside AQI to determine whether to stay in or not.	6/14/2021 7:38 PM
57	Partnering with air conditioned public spaces: e.g., libraries, malls	6/14/2021 2:50 PM
58	I'd like to see a cybersecurity risk analysis and plan. What is the risk of dam water being released in a cybertakeover? Or if our drinking water was contaminated?	6/12/2021 6:09 PM
59	Attic insulation to reflect the heat out.	6/12/2021 2:55 AM
60	Many individuals that succumb to heat are the elderly and youth. Many of those individuals do not have and/or cannot afford A/C. They also work hard jobs or live in homes without A/C available. This is a hard problem that needs more individuals (e.g., neighborhood associations) to work with/persuade/help them at least get fans!	6/10/2021 10:10 PM
61	An extreme heat event is unlikely for my region (Coastside).	6/10/2021 6:30 PM
62	Easier to plan for heat events. In general, libraries are a great place to cool off, but during COVID we really had no where to go during planned power outages on hot days.	6/10/2021 12:25 PM
63	Zoom sessions would be helpful.	6/9/2021 11:07 AM
64	providing units or incentives for home cooling for low income residents. Incentivize early purchase before the rush.	6/8/2021 12:16 PM
65	Knowing when power will be shut off	6/7/2021 8:48 PM
66	guarantee that PG&E will not shut down/brownout power during an extreme heat event financial support/subsidies for purchase of sizable home batteries to provide ongoing power during an excessive heat event	6/7/2021 12:03 PM

Q6 How did you hear about this survey?

Answered: 677 Skipped: 26



San Mateo County Multijurisdictional Local Hazard Mitigation Plan Survey #2

ANSWER CHOICES	RESPONSES	
Other (please specify)	40.2%	272
Social Media (NextDoor, Facebook, Instagram, etc.)	16.8%	114
County Media Release	9.6%	65
El Concilio of San Mateo County	9.5%	64
Nuestra Casa	9.3%	63
Ayudando Latinos A Soñar (ALAS)	8.4%	57
Senior Coastsiders	3.2%	22
Bay Area Community Health Advisory Council (BACHAC)	3.1%	21
Climate Resilient Communities	2.1%	14
Center for Independence of Individuals with Disabilities	0.9%	6
South Coast Sustainable	0.3%	2
Total Respondents: 677		

#	OTHER (PLEASE SPECIFY)	DATE
1	Cert email	7/11/2021 12:39 PM
2	Pacifica	7/10/2021 12:24 PM
3	Belmont City Manager's Weekly Update	7/9/2021 6:33 PM
4	Pacifica CERT / Captain Chris Clements	7/9/2021 1:16 PM
5	Pacifica CERT	7/9/2021 1:01 PM
6	Pacifica Police CERT emails	7/9/2021 12:11 AM
7	Facebook, Get Healthy San Mateo	7/8/2021 10:14 PM
8	San Mateo County Hazard Mitigation Plan Survey email	7/8/2021 4:15 PM
9	CERT Email - Pacifica PD	7/8/2021 9:55 AM
10	Coastside CERT	7/8/2021 8:22 AM
11	Pacifica Police CERT	7/8/2021 7:19 AM
12	Local PD via CERT	7/7/2021 11:34 PM
13	Pacifica CERT contact - Chris Clements	7/7/2021 8:53 PM
14	Email from Pacifica Police Department	7/7/2021 5:42 PM
15	Email from local police. Probably through CERT. We are participants.	7/7/2021 4:08 PM
16	Pacifica CERT	7/7/2021 3:10 PM
17	CERT Coordinator	7/7/2021 2:52 PM
18	Pacifica Police Department	7/7/2021 2:37 PM
19	CERT	7/7/2021 11:46 AM
20	CERT network Pacifica	7/7/2021 10:37 AM
21	Pacifica PD	7/7/2021 10:32 AM
22	Cert message	7/7/2021 10:11 AM

San Mateo County Multijurisdictional Local Hazard Mitigation Plan Survey #2

23	CERT Email	7/7/2021 9:22 AM
24	Pacifica CERT email	7/7/2021 9:06 AM
25	friend	7/7/2021 9:02 AM
26	Pacifica PD - CERT member email	7/7/2021 8:51 AM
27	NextDoor	7/7/2021 8:43 AM
28	CERT	7/7/2021 8:27 AM
29	Cert	7/7/2021 8:09 AM
30	workplace	7/7/2021 7:56 AM
31	Nextdoor/Pacifica Police	7/7/2021 7:47 AM
32	Pacifica police	7/7/2021 7:32 AM
33	Police dept	7/7/2021 7:07 AM
34	Direct Email from police, I think via Cert	7/7/2021 7:03 AM
35	CERT email	7/7/2021 6:45 AM
36	Nextdoor	7/7/2021 2:38 AM
37	PPD Facebook page.	7/7/2021 2:25 AM
38	Nextdoor	7/7/2021 1:32 AM
39	Fire chief Cosgrave	7/6/2021 7:31 AM
40	CERT	7/5/2021 4:06 PM
41	City of Brisbane website	7/3/2021 7:21 PM
42	CERT	7/3/2021 11:01 AM
43	Coworker	7/2/2021 2:22 PM
44	Cert	7/2/2021 11:54 AM
45	Fossil Free Redwood City email list	7/2/2021 10:35 AM
46	Vicki Sherman Environmental Initiatives Coordinator Public Works Services Department	7/2/2021 9:35 AM
47	someone I work with sent it to me	7/2/2021 7:17 AM
48	CERT email	7/2/2021 12:33 AM
49	NextDoor	7/2/2021 12:29 AM
50	Coastside Cert	7/1/2021 7:40 PM
51	Hillsborough town hall newsletter	7/1/2021 6:10 PM
52	The Office of Sustainability sent it to me.	7/1/2021 5:26 PM
53	CERT	7/1/2021 4:40 PM
54	Sustainable Silicon Valley	7/1/2021 3:41 PM
55	Email	7/1/2021 3:13 PM
56	Familias tomando acción	7/1/2021 12:33 PM
57	Familias tomando acción	7/1/2021 12:29 PM
58	Facebook Pacifica Locals page	7/1/2021 12:09 PM
59	Familias Tomando Accion	7/1/2021 10:03 AM
60	Coastside CERT sent it to me	7/1/2021 9:13 AM

San Mateo County Multijurisdictional Local Hazard Mitigation Plan Survey #2

61	Facebook post	7/1/2021 8:53 AM
62	nextdoor	7/1/2021 7:24 AM
63	San mateo	7/1/2021 7:19 AM
64	El concilio me invito	7/1/2021 7:05 AM
65	Lo	6/30/2021 9:44 PM
66	Familias Tomando Acción	6/30/2021 9:32 PM
67	Menlo Together	6/30/2021 2:30 PM
68	CERT	6/29/2021 7:26 PM
69	Menlo Together newsletter	6/29/2021 3:03 PM
70	Coastside CERT	6/29/2021 2:19 PM
71	Puente	6/29/2021 8:09 AM
72	Coastside CERT	6/29/2021 7:39 AM
73	Puente	6/28/2021 4:33 PM
74	CERT	6/28/2021 4:06 PM
75	email from CERT	6/28/2021 3:45 PM
76	twitter	6/28/2021 3:17 PM
77	Coastside CERT	6/28/2021 3:15 PM
78	SMC Office of Sustainability	6/28/2021 2:40 PM
79	Rita Mancera Directora de Puente de la Costa sur	6/28/2021 2:27 PM
80	Montara Water and Sanitary District	6/28/2021 2:08 PM
81	Puente de la costa sur	6/28/2021 1:55 PM
82	Una amiga que trabaja en Puente de la Costa Sur (Puente)	6/28/2021 1:54 PM
83	Coastside CERT email	6/28/2021 12:44 PM
84	Cert	6/28/2021 12:12 PM
85	Coastside CERT	6/28/2021 11:21 AM
86	Coastside CERT	6/28/2021 10:23 AM
87	Fire Dept list serve	6/28/2021 10:03 AM
88	commission on disabilities and CERT	6/28/2021 9:25 AM
89	CoastsideCERT email	6/28/2021 9:16 AM
90	Fire Safe SMC email. I think.	6/28/2021 9:12 AM
91	Cert email	6/28/2021 8:14 AM
92	email	6/28/2021 6:33 AM
93	Through my email	6/27/2021 11:36 PM
94	Coastside CERT	6/27/2021 9:56 PM
95	I	6/27/2021 9:25 PM
96	CERT email	6/27/2021 8:48 PM
97	Cert	6/27/2021 8:42 PM
98	email	6/27/2021 7:35 PM

San Mateo County Multijurisdictional Local Hazard Mitigation Plan Survey #2

99	Coastside CERT email	6/27/2021 7:26 PM
100	Coastside CERT	6/27/2021 7:08 PM
101	cert	6/27/2021 6:17 PM
102	CERT	6/27/2021 5:47 PM
103	Coastside CERT email	6/27/2021 4:41 PM
104	Castside CERT	6/27/2021 4:14 PM
105	e-mail from Coastside CERT	6/27/2021 4:05 PM
106	CERT	6/27/2021 2:56 PM
107	CERT	6/27/2021 2:50 PM
108	Coastside CERT	6/27/2021 2:29 PM
109	CERT email	6/27/2021 2:14 PM
110	Cert	6/27/2021 2:11 PM
111	email	6/27/2021 2:04 PM
112	Direct Email from Coastside CERT	6/27/2021 12:41 PM
113	Email	6/27/2021 12:39 PM
114	Coastside CERT email	6/27/2021 12:26 PM
115	coastside CERT	6/27/2021 12:10 PM
116	Coastside CERT	6/27/2021 11:59 AM
117	CERT	6/27/2021 11:50 AM
118	Coastside CERT	6/27/2021 11:47 AM
119	Coastside CERT	6/27/2021 11:45 AM
120	CERT email	6/27/2021 11:44 AM
121	CERT	6/27/2021 11:42 AM
122	CERT	6/27/2021 11:32 AM
123	CoastsideCERT	6/27/2021 11:09 AM
124	From my local realtor Lisa Forward at Compass	6/27/2021 10:54 AM
125	coastside cert	6/27/2021 10:43 AM
126	Received email	6/27/2021 10:40 AM
127	Coastside CERT	6/27/2021 10:32 AM
128	CERT	6/27/2021 10:24 AM
129	CERT	6/27/2021 10:08 AM
130	Email from Coastside CERT	6/27/2021 10:03 AM
131	Coastside CERT	6/27/2021 10:02 AM
132	Coastside CERT email.	6/27/2021 9:58 AM
133	email	6/27/2021 9:38 AM
134	CERT email	6/27/2021 9:35 AM
135	CERT	6/27/2021 9:30 AM
136	CERT mailing list	6/27/2021 9:30 AM

San Mateo County Multijurisdictional Local Hazard Mitigation Plan Survey #2

137	A little bird	6/27/2021 9:28 AM
138	CERT	6/27/2021 9:23 AM
139	CERT	6/27/2021 9:15 AM
140	CERT community	6/27/2021 9:11 AM
141	Coastside CERT	6/27/2021 9:10 AM
142	Coastside CERT	6/27/2021 9:00 AM
143	Email	6/27/2021 8:56 AM
144	Cost side cert	6/27/2021 8:56 AM
145	CoastsideCert	6/27/2021 8:55 AM
146	Coast side CERT	6/27/2021 8:51 AM
147	Direct email to me (probably via CERT database)	6/27/2021 8:49 AM
148	Coastside CERT	6/27/2021 8:47 AM
149	Coastside CERT	6/27/2021 8:47 AM
150	Emailed by coastside cert	6/27/2021 8:46 AM
151	email from Coastside CERT	6/27/2021 8:46 AM
152	CERT	6/27/2021 8:46 AM
153	MPC Ready	6/26/2021 2:48 PM
154	Coastside CERT	6/25/2021 9:18 PM
155	email directly to me	6/25/2021 2:09 PM
156	CERT	6/25/2021 10:45 AM
157	Hillsborough Town Newsletter	6/25/2021 7:10 AM
158	Puente	6/24/2021 10:47 PM
159	San Mateo County Office of Community Affairs	6/24/2021 1:21 PM
160	via email	6/24/2021 9:20 AM
161	post by city	6/23/2021 10:52 PM
162	Puente	6/23/2021 4:18 PM
163	Puente	6/23/2021 4:14 PM
164	Email from Climate Ready SMC	6/23/2021 2:41 PM
165	THRIVE Alliance	6/23/2021 2:23 PM
166	Climate Ready SMC	6/23/2021 1:51 PM
167	Thrive the Alliance of Ninprofits	6/23/2021 1:27 PM
168	Showed up on gmail.	6/23/2021 1:13 PM
169	Menlo Park Faith Leaders/Councilwoman Cecilia Taylor	6/23/2021 7:06 AM
170	My Dr. give information about this survey.	6/22/2021 4:47 PM
171	Friend	6/22/2021 2:43 PM
172	city of menlo park	6/22/2021 9:52 AM
173	Text but not sure exactly from which org	6/21/2021 6:58 PM
174	.	6/21/2021 3:08 PM

San Mateo County Multijurisdictional Local Hazard Mitigation Plan Survey #2

175	City of Menlo Park	6/21/2021 2:28 PM
176	OCA/Thrive	6/21/2021 10:56 AM
177	Alaz	6/19/2021 4:15 PM
178	Menlo Park Fire Protection District CERT	6/19/2021 4:06 PM
179	Es un exelente programa que no sólo informa a nuestra comunidad, también la apoya.	6/19/2021 2:34 PM
180	Brisbane Weekly Newsletter	6/18/2021 7:04 PM
181	Town of Hillsborough Weekly E-Announcement	6/18/2021 1:54 PM
182	CID	6/18/2021 10:17 AM
183	Hillsborough Thursday email	6/17/2021 4:43 PM
184	CERT	6/17/2021 1:45 PM
185	CERT	6/17/2021 11:43 AM
186	San Mateo Consolidated Fire email	6/16/2021 6:42 PM
187	Menlo Fire Cert	6/16/2021 10:34 AM
188	Webinar	6/16/2021 10:06 AM
189	San Mateo Consolidated Fire CERT	6/16/2021 9:27 AM
190	San Mateo Consolidated CERT email.	6/15/2021 8:15 PM
191	Direct email	6/15/2021 7:21 PM
192	San Mateo County fire district	6/15/2021 6:17 PM
193	Por medio de mi paisano, quien me refirio a El Concilio	6/15/2021 5:00 PM
194	Menlo Park CERT	6/15/2021 3:34 PM
195	Menlo Park CERT	6/15/2021 10:41 AM
196	Menlo Park CERT email	6/15/2021 7:50 AM
197	CERT	6/15/2021 4:44 AM
198	CERT	6/14/2021 9:25 PM
199	Menlo Park CERT & Employer	6/14/2021 6:40 PM
200	CERT newsletter	6/14/2021 3:40 PM
201	CERT email list	6/14/2021 2:51 PM
202	SMCFD	6/14/2021 1:46 PM
203	Email from CERT	6/14/2021 11:57 AM
204	News break app	6/14/2021 9:39 AM
205	CERT	6/13/2021 8:39 PM
206	cert	6/13/2021 3:44 PM
207	CERT	6/13/2021 3:22 PM
208	CERT	6/13/2021 10:01 AM
209	cert	6/12/2021 9:59 PM
210	CERT	6/12/2021 9:26 PM
211	Cert	6/12/2021 8:33 PM
212	San Mateo CERT	6/12/2021 7:41 PM

San Mateo County Multijurisdictional Local Hazard Mitigation Plan Survey #2

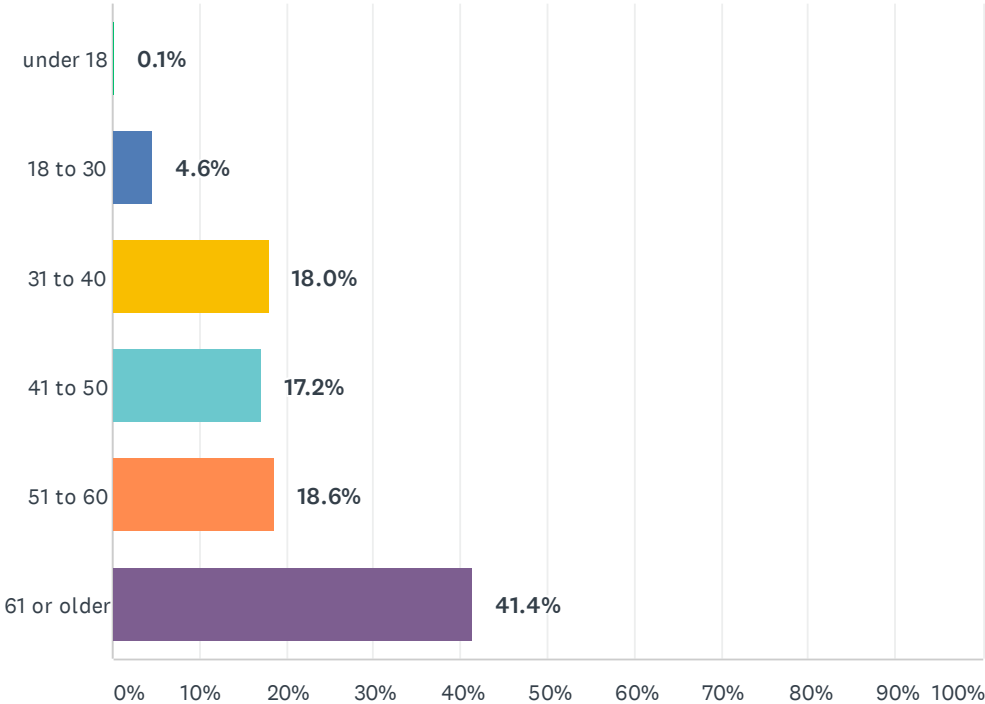
213	CERT email	6/12/2021 6:09 PM
214	CERT	6/12/2021 4:16 PM
215	CERT	6/12/2021 4:10 PM
216	Brisbane online Friday Blast publication	6/12/2021 4:03 PM
217	CERT email	6/12/2021 11:56 AM
218	CERT	6/12/2021 11:38 AM
219	CERT	6/12/2021 11:34 AM
220	Cert	6/12/2021 11:07 AM
221	Brisbane city email	6/12/2021 10:47 AM
222	San Mateo Consolidated CERT email	6/12/2021 10:22 AM
223	CERT	6/12/2021 10:03 AM
224	CERT SMCFire email	6/12/2021 9:47 AM
225	Cert email	6/12/2021 7:03 AM
226	City Managers weekly email	6/12/2021 2:57 AM
227	CERT Announcement	6/11/2021 10:03 PM
228	I was emailed by cert	6/11/2021 9:27 PM
229	CERT	6/11/2021 9:24 PM
230	Email from cert	6/11/2021 9:18 PM
231	CERT newsletter	6/11/2021 8:13 PM
232	SM email list	6/11/2021 8:04 PM
233	Email	6/11/2021 6:44 PM
234	I am a CERT member	6/11/2021 6:27 PM
235	CERT E-Mail	6/11/2021 6:26 PM
236	CERT	6/11/2021 6:08 PM
237	CERT	6/11/2021 6:06 PM
238	CERT distribution list	6/11/2021 5:57 PM
239	CERT	6/11/2021 5:52 PM
240	CERT	6/11/2021 1:52 PM
241	Town of Woodside website	6/11/2021 1:36 PM
242	city of Half Moon Bay email	6/11/2021 11:39 AM
243	CERT email	6/11/2021 10:55 AM
244	Half Moon Bay Community Newsletter	6/11/2021 9:01 AM
245	Half moon Bay community news email	6/11/2021 7:48 AM
246	local CERT group	6/11/2021 7:21 AM
247	Town email update	6/11/2021 6:04 AM
248	Cert email	6/10/2021 9:42 PM
249	email	6/10/2021 8:57 PM
250	Half Moon Bay Community eNews email	6/10/2021 6:31 PM

San Mateo County Multijurisdictional Local Hazard Mitigation Plan Survey #2

251	CERT email	6/10/2021 6:27 PM
252	Your email	6/10/2021 5:58 PM
253	City of HMB newsletter	6/10/2021 5:21 PM
254	CERT	6/10/2021 4:39 PM
255	CERT email	6/10/2021 4:20 PM
256	Hazard Mitigation Plan meeting 6/10	6/10/2021 4:18 PM
257	SMC Planning	6/10/2021 4:09 PM
258	Part of SMC MJLHMP Team	6/10/2021 4:09 PM
259	County Workshop	6/10/2021 4:08 PM
260	OES	6/10/2021 4:06 PM
261	Kings Mountain CERT	6/10/2021 3:46 PM
262	CERT captain	6/10/2021 12:27 PM
263	Patch.com	6/9/2021 8:59 PM
264	Coastside CERT	6/9/2021 6:32 PM
265	City of Millbrae email	6/9/2021 11:08 AM
266	Redwood City notice to neighborhood co-chairs	6/9/2021 8:49 AM
267	REDWOOD OKAS NEIGHBORHOOD ASSOCIATION	6/8/2021 10:16 PM
268	Forwarded info from neighborhood leadership	6/8/2021 1:10 PM
269	LHMP	6/8/2021 9:14 AM
270	County employee	6/8/2021 8:18 AM
271	Nextdoor	6/7/2021 4:13 PM
272	Nextdoor App	6/7/2021 2:16 PM

Q7 Please indicate your age range:

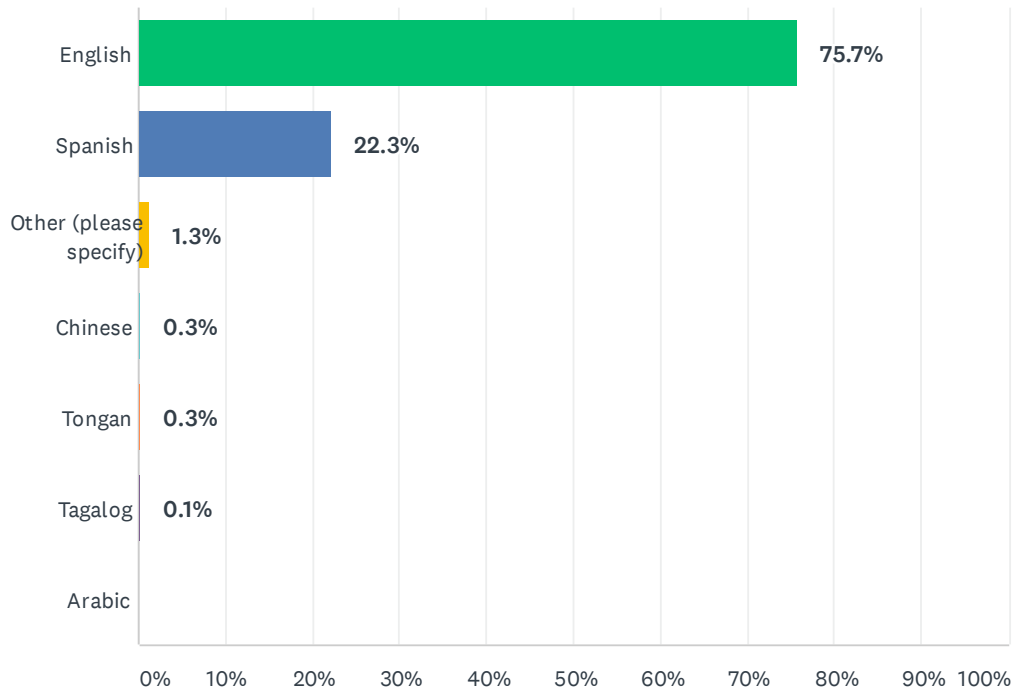
Answered: 676 Skipped: 27



ANSWER CHOICES	RESPONSES
under 18	0.1% 1
18 to 30	4.6% 31
31 to 40	18.0% 122
41 to 50	17.2% 116
51 to 60	18.6% 126
61 or older	41.4% 280
TOTAL	676

Q8 Please indicate the primary language spoken in your household.

Answered: 678 Skipped: 25



ANSWER CHOICES	RESPONSES	
English	75.7%	513
Spanish	22.3%	151
Other (please specify)	1.3%	9
Chinese	0.3%	2
Tongan	0.3%	2
Tagalog	0.1%	1
Arabic	0.0%	0
TOTAL		678

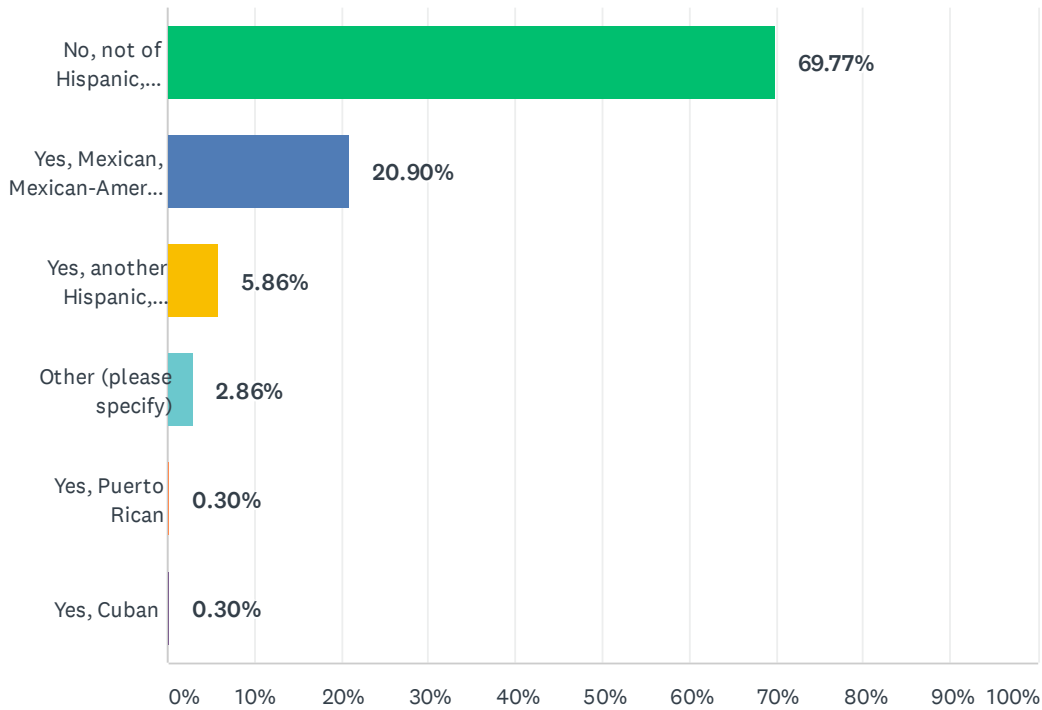
#	OTHER (PLEASE SPECIFY)	DATE
1	Samoan	7/7/2021 8:57 AM
2	French	7/1/2021 9:06 AM
3	Ingles	7/1/2021 3:24 AM
4	FARSI	6/28/2021 8:02 PM
5	CAT	6/28/2021 7:36 PM
6	English in my own home; Spanish for my family in other homes since I represent member(s)' behalf	6/17/2021 3:35 PM
7	Russian	6/14/2021 1:46 PM

San Mateo County Multijurisdictional Local Hazard Mitigation Plan Survey #2

8	french	6/13/2021 9:46 PM
9	Farsi	6/8/2021 8:18 AM

Q9 Are you of Hispanic, Latino, or Spanish origin?

Answered: 665 Skipped: 38



ANSWER CHOICES	RESPONSES
No, not of Hispanic, Latino, or Spanish origin	69.77% 464
Yes, Mexican, Mexican-American, Chicano	20.90% 139
Yes, another Hispanic, Latino, or Spanish origin -- ie. Salvadoran, Dominican, Colombian, Guatemalan, Spaniard, etc.	5.86% 39
Other (please specify)	2.86% 19
Yes, Puerto Rican	0.30% 2
Yes, Cuban	0.30% 2
TOTAL	665

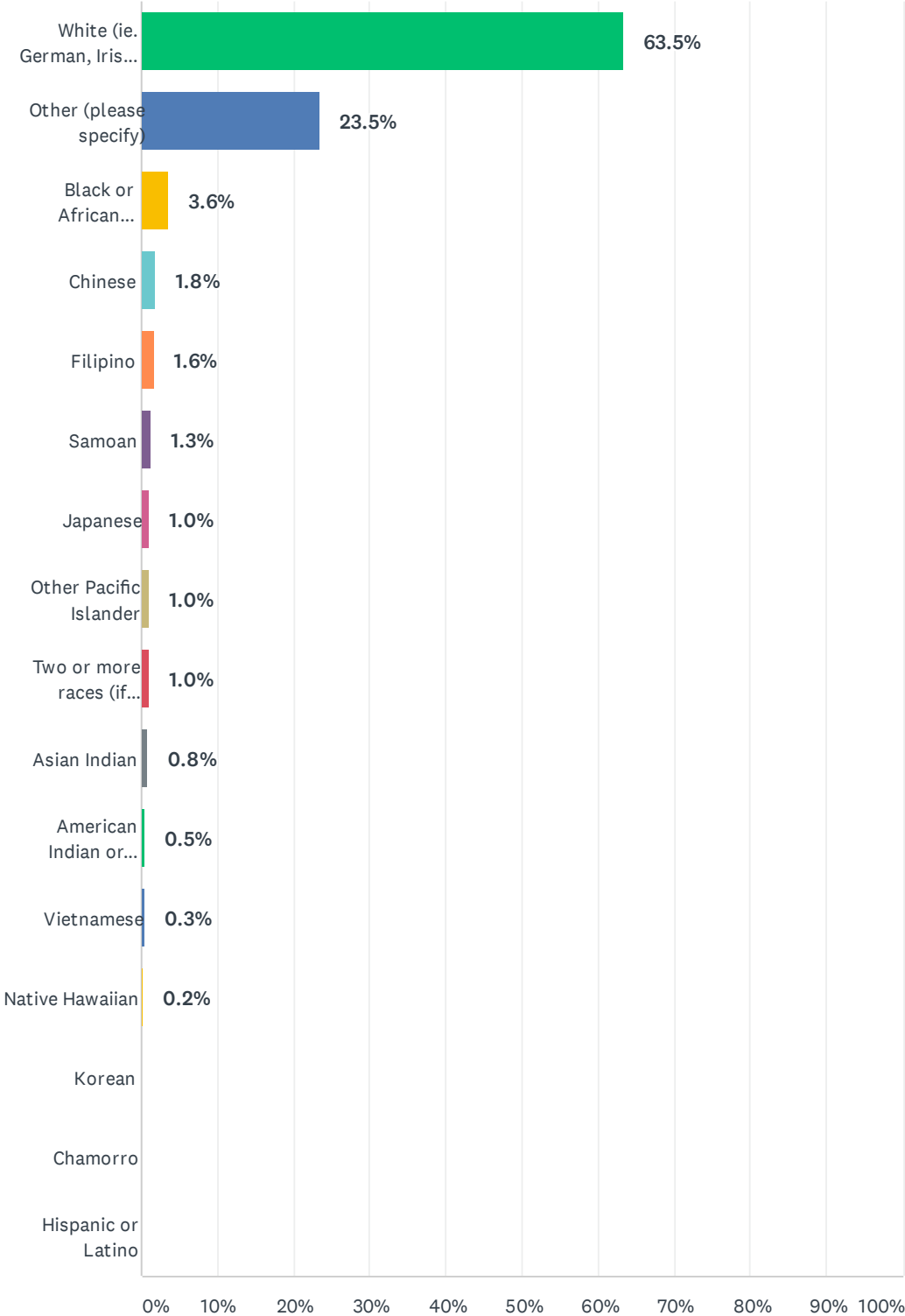
#	OTHER (PLEASE SPECIFY)	DATE
1	decline to state	7/7/2021 2:38 AM
2	african american	7/6/2021 2:58 PM
3	Hispano	7/1/2021 12:29 PM
4	Mixed	7/1/2021 9:40 AM
5	Mixed race	7/1/2021 7:19 AM
6	I	6/30/2021 9:44 PM
7	Asian American	6/28/2021 9:16 AM
8	White European	6/27/2021 8:42 PM

San Mateo County Multijurisdictional Local Hazard Mitigation Plan Survey #2

9	Human	6/27/2021 9:28 AM
10	I don't keep track	6/27/2021 9:11 AM
11	Peru	6/21/2021 3:45 PM
12	Of indigenous group of Mexico	6/17/2021 3:35 PM
13	venezolano	6/16/2021 4:48 PM
14	Portaguese	6/15/2021 9:50 PM
15	prefer not to answer	6/15/2021 10:41 AM
16	Asking this question is racist.	6/15/2021 7:50 AM
17	Yes, Panamanian	6/12/2021 11:07 AM
18	Go figure...as not on the list	6/11/2021 5:57 PM
19	decline to state	6/10/2021 12:27 PM

Q10 What is your race?

Answered: 613 Skipped: 90



San Mateo County Multijurisdictional Local Hazard Mitigation Plan Survey #2

ANSWER CHOICES	RESPONSES	
White (ie. German, Irish, English, Lebanese, Egyptian, etc.)	63.5%	389
Other (please specify)	23.5%	144
Black or African American (ie. African American, Jamaican, Haitian, Nigerian, Somali, etc.)	3.6%	22
Chinese	1.8%	11
Filipino	1.6%	10
Samoan	1.3%	8
Japanese	1.0%	6
Other Pacific Islander	1.0%	6
Two or more races (if selected, please explain below)	1.0%	6
Asian Indian	0.8%	5
American Indian or Alaska Native	0.5%	3
Vietnamese	0.3%	2
Native Hawaiian	0.2%	1
Korean	0.0%	0
Chamorro	0.0%	0
Hispanic or Latino	0.0%	0
TOTAL		613

#	OTHER (PLEASE SPECIFY)	DATE
1	Latinx	7/9/2021 12:42 PM
2	White & Portuguese	7/7/2021 8:43 AM
3	decline to state	7/7/2021 2:38 AM
4	Latino	7/7/2021 2:25 AM
5	Caucasian	7/6/2021 5:30 PM
6	Mexicano	7/6/2021 12:23 PM
7	Guatemalan	7/6/2021 12:23 PM
8	Mexicano	7/6/2021 12:20 PM
9	Guatemalan	7/6/2021 12:20 PM
10	Guatemalan	7/6/2021 12:19 PM
11	Mexicano	7/6/2021 12:18 PM
12	Guatemalan	7/6/2021 12:17 PM
13	Mexicano	7/6/2021 12:15 PM
14	Mexicano	7/6/2021 12:14 PM
15	salvadoreno	7/6/2021 12:13 PM
16	salvadoreno	7/6/2021 12:12 PM

San Mateo County Multijurisdictional Local Hazard Mitigation Plan Survey #2

17	Mexicano	7/6/2021 12:11 PM
18	Mexicano	7/6/2021 12:10 PM
19	salvadoreno	7/6/2021 12:09 PM
20	Mexicano	7/6/2021 12:08 PM
21	Guatemalan	7/6/2021 12:07 PM
22	Mexicano	7/6/2021 12:06 PM
23	Mexicano	7/6/2021 12:04 PM
24	Mexicano	7/6/2021 12:02 PM
25	Mexicano	7/6/2021 11:42 AM
26	Mexicano	7/6/2021 11:37 AM
27	Guatemalan	7/6/2021 11:33 AM
28	Guatemalan	7/6/2021 11:30 AM
29	Mexicano	7/6/2021 11:28 AM
30	Mexicano	7/6/2021 11:27 AM
31	Mexicano	7/6/2021 11:25 AM
32	Mexicano	7/6/2021 11:23 AM
33	Guatemalan	7/6/2021 11:21 AM
34	Guatemalan	7/6/2021 11:20 AM
35	Mexicano	7/6/2021 11:13 AM
36	Mexican	7/6/2021 11:10 AM
37	puerto rican	7/6/2021 11:06 AM
38	Mexican	7/6/2021 10:21 AM
39	Latino	7/3/2021 9:45 PM
40	Dutch / Indonesian	7/2/2021 2:22 PM
41	South Asia	7/2/2021 8:28 AM
42	Hawaiian and white	7/2/2021 12:05 AM
43	I do not believe in race	7/1/2021 9:32 PM
44	Not listed	7/1/2021 7:21 PM
45	African-American White	7/1/2021 3:13 PM
46	Na	7/1/2021 2:56 PM
47	American Caucasian	7/1/2021 1:31 PM
48	Hispano	7/1/2021 12:33 PM
49	Hispano	7/1/2021 12:29 PM
50	Latino	7/1/2021 12:12 PM
51	Why does this matter?	7/1/2021 11:26 AM
52	Latino	7/1/2021 10:03 AM
53	White, Asian, Native American	7/1/2021 9:40 AM
54	Mixed race	7/1/2021 7:19 AM

San Mateo County Multijurisdictional Local Hazard Mitigation Plan Survey #2

55	Latino o Hispano	7/1/2021 7:05 AM
56	Latino	7/1/2021 3:24 AM
57	Hispano	6/30/2021 11:37 PM
58	Latinx	6/30/2021 9:44 PM
59	Mexicana	6/30/2021 9:32 PM
60	Latino	6/29/2021 4:42 PM
61	Latina	6/29/2021 4:20 PM
62	Latina	6/29/2021 4:19 PM
63	Latina	6/29/2021 4:10 PM
64	Latina	6/29/2021 4:08 PM
65	Latina	6/29/2021 4:05 PM
66	Latino	6/29/2021 4:04 PM
67	Latina	6/29/2021 4:02 PM
68	Latina	6/29/2021 4:00 PM
69	Latina	6/29/2021 3:59 PM
70	Latina	6/29/2021 3:57 PM
71	Latina	6/29/2021 3:55 PM
72	Latino	6/29/2021 3:51 PM
73	IRANIAN	6/28/2021 8:02 PM
74	Hispanic	6/28/2021 2:27 PM
75	Mexicana	6/28/2021 1:54 PM
76	prefer not to answer	6/28/2021 9:25 AM
77	White and Japanese	6/27/2021 12:26 PM
78	spanish	6/27/2021 9:50 AM
79	Human	6/27/2021 9:28 AM
80	I don't keep track	6/27/2021 9:11 AM
81	Italian american	6/27/2021 8:53 AM
82	Swiss-Italian	6/25/2021 2:09 PM
83	Latino	6/23/2021 8:39 PM
84	Mestiza	6/23/2021 3:56 PM
85	Mexican & Irish	6/23/2021 3:10 PM
86	Latino	6/22/2021 5:13 PM
87	Latino	6/22/2021 5:11 PM
88	Latino	6/22/2021 5:03 PM
89	Latino	6/22/2021 5:00 PM
90	Latino	6/22/2021 4:58 PM
91	Latino	6/22/2021 4:55 PM
92	Latina	6/22/2021 4:51 PM

San Mateo County Multijurisdictional Local Hazard Mitigation Plan Survey #2

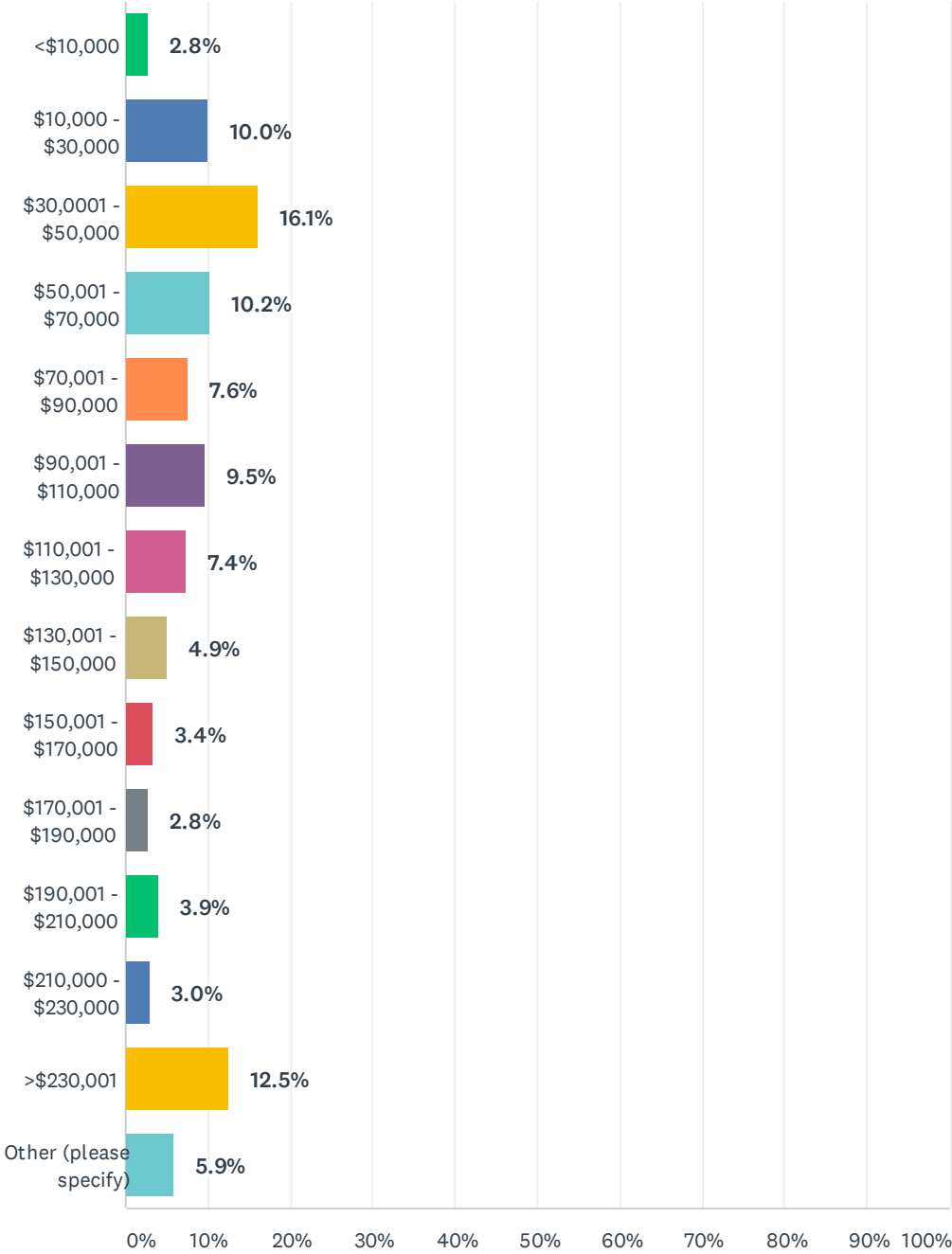
93	Latino	6/22/2021 4:47 PM
94	centro americana	6/22/2021 4:29 PM
95	Latino Americano	6/22/2021 3:25 PM
96	latina Americana	6/22/2021 3:18 PM
97	SudAmerican	6/21/2021 3:45 PM
98	Mexican American	6/21/2021 2:28 PM
99	Latino Americano	6/21/2021 1:57 PM
100	Blanca latina Americana	6/21/2021 12:58 PM
101	Latin American	6/21/2021 12:03 PM
102	Latin American	6/21/2021 11:53 AM
103	Latino	6/19/2021 4:15 PM
104	Latino	6/19/2021 3:08 PM
105	Latino	6/19/2021 2:47 PM
106	Blanco	6/19/2021 2:34 PM
107	Latina America	6/18/2021 4:05 PM
108	Hispana	6/18/2021 2:45 PM
109	Latina	6/18/2021 2:23 PM
110	LATINO AMERICANO	6/18/2021 12:07 PM
111	Latino Americano	6/18/2021 10:27 AM
112	Hispanic	6/18/2021 10:17 AM
113	Latino	6/17/2021 4:59 PM
114	Hispana	6/17/2021 4:37 PM
115	Hispana	6/17/2021 4:09 PM
116	Latino Americano	6/17/2021 3:42 PM
117	Latin Norte Americana	6/17/2021 3:16 PM
118	Latina	6/17/2021 2:53 PM
119	Latina Norte Americana	6/17/2021 2:53 PM
120	Latino	6/17/2021 2:42 PM
121	Norte Americana	6/17/2021 2:23 PM
122	Hispana	6/17/2021 1:53 PM
123	Latino	6/17/2021 12:13 PM
124	Latina Americana	6/17/2021 10:51 AM
125	Latina Americana	6/17/2021 10:46 AM
126	latino	6/16/2021 4:48 PM
127	Latino	6/15/2021 5:00 PM
128	Centro Americano	6/15/2021 4:45 PM
129	Latina Americana	6/15/2021 4:33 PM
130	Latina Americana	6/15/2021 2:57 PM

San Mateo County Multijurisdictional Local Hazard Mitigation Plan Survey #2

131	prefer not to answer	6/15/2021 10:41 AM
132	Asking this question is racist.	6/15/2021 7:50 AM
133	Mexican Native American	6/14/2021 12:03 PM
134	Asían, caucasian, latinx, indigenou, african	6/12/2021 11:07 AM
135	European	6/12/2021 10:47 AM
136	Human	6/12/2021 2:57 AM
137	Uh...these are not racial catagories but cultural-ethnic groupings	6/11/2021 5:57 PM
138	Filipino and Mexican	6/10/2021 4:08 PM
139	decline to state	6/10/2021 12:27 PM
140	mexican	6/10/2021 11:08 AM
141	Mexican	6/10/2021 10:48 AM
142	Mexican	6/10/2021 7:55 AM
143	Europe's , Norwegian, white American caucasian	6/8/2021 1:10 PM
144	Russian	6/7/2021 10:54 AM

Q11 What is your household income?

Answered: 609 Skipped: 94



San Mateo County Multijurisdictional Local Hazard Mitigation Plan Survey #2

ANSWER CHOICES	RESPONSES	
<\$10,000	2.8%	17
\$10,000 - \$30,000	10.0%	61
\$30,0001 - \$50,000	16.1%	98
\$50,001 - \$70,000	10.2%	62
\$70,001 - \$90,000	7.6%	46
\$90,001 - \$110,000	9.5%	58
\$110,001 - \$130,000	7.4%	45
\$130,001 - \$150,000	4.9%	30
\$150,001 - \$170,000	3.4%	21
\$170,001 - \$190,000	2.8%	17
\$190,001 - \$210,000	3.9%	24
\$210,000 - \$230,000	3.0%	18
>\$230,001	12.5%	76
Other (please specify)	5.9%	36
TOTAL		609

#	OTHER (PLEASE SPECIFY)	DATE
1	None of your business	7/8/2021 8:19 AM
2	Don't want to disclose	7/8/2021 7:19 AM
3	Decline to answer. No fireworks in Pacifica.	7/7/2021 7:47 AM
4	decline to state	7/7/2021 2:38 AM
5	Prefer to not answer	7/7/2021 1:15 AM
6	2500	7/3/2021 11:13 PM
7	Social Security	7/1/2021 6:20 PM
8	none of your business	7/1/2021 9:49 AM
9	prefer not to answer	7/1/2021 7:52 AM
10	Prefer not to say	7/1/2021 7:40 AM
11	DTS.	6/28/2021 9:12 AM
12	N/A	6/27/2021 11:50 AM
13	differs from year to year	6/27/2021 9:38 AM
14	Not enough for SMC properly tax	6/27/2021 9:28 AM
15	Decline to answer	6/27/2021 9:15 AM
16	Prefer not to say	6/27/2021 8:49 AM
17	do not want to answer	6/26/2021 11:24 PM
18	N/A	6/25/2021 2:09 PM
19	retired	6/25/2021 11:22 AM

San Mateo County Multijurisdictional Local Hazard Mitigation Plan Survey #2

20	prefer not to state	6/23/2021 2:31 PM
21	prefer not to state	6/21/2021 5:48 PM
22	uncomfortable sharing	6/19/2021 4:06 PM
23	would like to keep confidential, saying respectfully	6/17/2021 3:35 PM
24	Na	6/15/2021 9:50 PM
25	Prefer to not answer	6/15/2021 8:15 PM
26	decline to state	6/14/2021 2:51 PM
27	Prefer not to say	6/12/2021 7:41 PM
28	Prefer not to disclose	6/12/2021 11:56 AM
29	prefer not to answer	6/12/2021 11:38 AM
30	Prefer not to answer	6/12/2021 11:07 AM
31	Why the personal Q's don't we want to save everyone?	6/12/2021 2:57 AM
32	Prefer not to share	6/10/2021 4:09 PM
33	varies; living on retirement savings	6/10/2021 12:27 PM
34	CONFIDENTIAL	6/8/2021 10:16 PM
35	Rather not say	6/8/2021 3:31 AM
36	N/A	6/7/2021 10:54 AM

